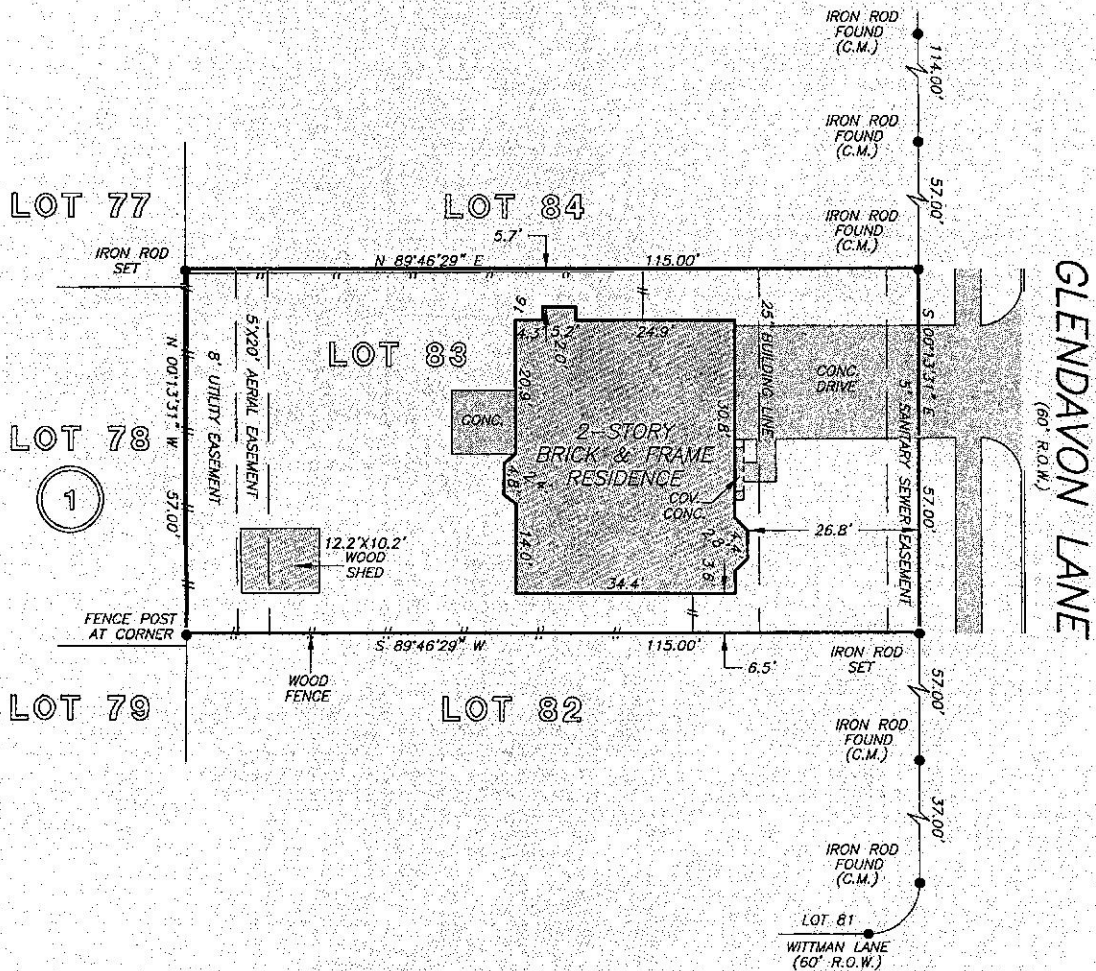


GF NO. 000424960 CHICAGO TITLE
 ADDRESS: 2310 GLENDAY LANE
 KATY, TEXAS 77450
 BORROWER: GARY MCENTIRE AND
 JOANNA MCENTIRE

LOT 83, BLOCK 1 OAK PARK TRAILS, SECTION 4

ACCORDING TO THE MAP OR PLAT THEREOF RECORDED
 IN FILM CODE NO. 401083 OF THE MAP RECORDS
 OF HARRIS COUNTY, TEXAS



NOTE: AGREEMENT BY AND BETWEEN DEVELOPER AND H. L. & P.
 FOR INSTALLATION OF OVERHEAD/UNDERGROUND ELECTRICAL
 DISTRIBUTION SYSTEM AS PER HCCF NO. S946434.

THIS PROPERTY DOES NOT LIE WITHIN THE
 100 YEAR FLOOD PLAIN AS PER FIRM
 PANEL NO. 48201C 0805 J
 MAP REVISION: 11/6/96
 ZONE X
 BASED ONLY ON VISUAL EXAMINATION OF MAPS.
 INACCURACIES OF FEMA MAPS PREVENT EXACT
 DETERMINATION WITHOUT DETAILED FIELD STUDY


A SUBSURFACE INVESTIGATION
 WAS BEYOND THE SCOPE OF THIS SURVEY

RECORD BEARING: FILM CODE NO. 401083 H.C.M.R.

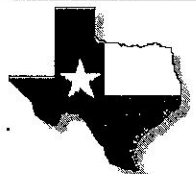
DRAWN BY: MV

I HEREBY CERTIFY THAT THIS SURVEY WAS MADE
 ON THE GROUND, THAT THIS PLAT CORRECTLY
 REPRESENTS THE FACTS FOUND AT THE
 TIME OF SURVEY AND THAT THERE ARE NO
 ENCROACHMENTS APPARENT ON THE GROUND,
 EXCEPT AS SHOWN HEREON. THIS SURVEY IS
 CERTIFIED FOR THIS TRANSACTION ONLY AND
 ABSTRACTING PROVIDED IN THE ABOVE
 REFERENCED TITLE COMMITMENT WAS RELIED
 UPON IN PREPARATION OF THIS SURVEY.

ALLEN D. HUGHES
 PROFESSIONAL LAND SURVEYOR
 NO. 3891
 JOB NO. 06-06364
 JUNE 15, 2006



ANISSA MCGOWEN
 281-398-3036



PRECISION SURVEYORS, INC.

1-800-LANDSURVEY 281-496-1586
 1-800-526-3787 FAX 281-496-1867

14925 MEMORIAL DRIVE SUITE B100 HOUSTON, TEXAS 77079