*CITY ORDINANCES
**RESTRICTIVE COVENANTS
***BUILDER GUIDELINES

WIRE FENCE —X—
CHAIN LINK FENCE —O—
IRON FENCE —I—
WOOD FENCE —//—
OVERHEAD UTILITIES —U—

BL = BUILDING LINE
PL = PROPERTY LINE
UE = UTILITY EASEMENT
AE = AERIAL EASEMENT
MH = MANHOLE
FNC = FENCE
BUILDING LINE
ESMT LINE
AERIAL ESMT

I.R. = IRON ROD
I.P. = IRON PIPE
PUE = PUBLIC UTILITY ESMT.
PAE = PERMANENT ACCESS ESMT.
MUE = MUNICIPAL UTILITY ESMT.
SSE = SANITARY SEWER ESMT.
WLE = WATERLINE EASEMENT
ROW = RIGHT OF WAY
FND = FOUND

LEGEND

CONCRETE
COVERED
SOD
ELECT. BOX
A/C PAD
FIRE HYDRANT
LIGHT STANDARD
UTILITY POLE
MANHOLE
WATER METER
UTIL. PEDESTAL

SCALE 1"=30' (15' 15' 30')

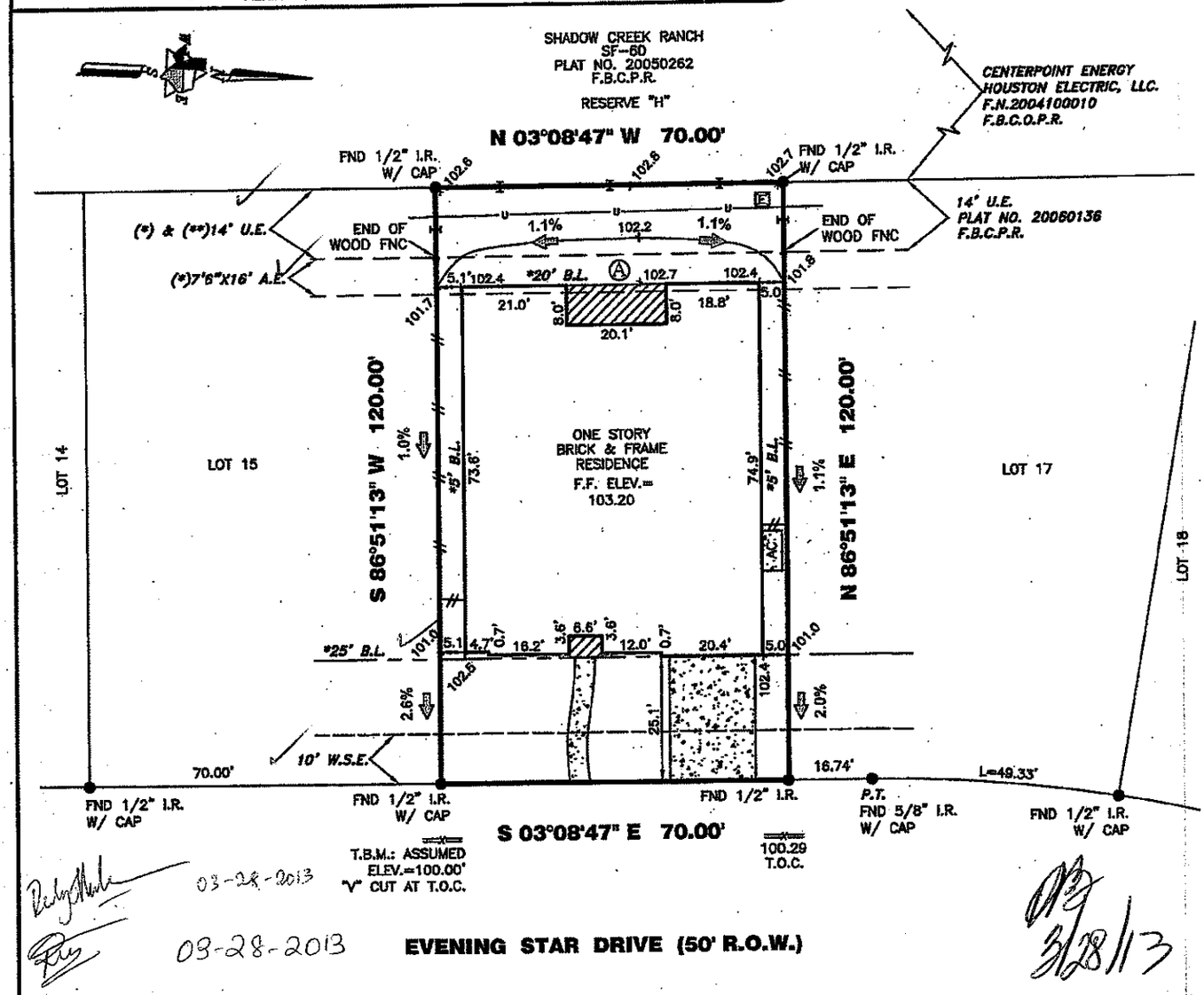

03-28-2013

03-28-2013

3/28/13

(*) CENTERPOINT ENERGY ESMT. (U.E. & A.E.) PER F.B.C.C.F. NO. 2006025437

(**) CENTERPOINT ENERGY ESMT. PER F.B.C.C.F. NO. 2012030706

Ⓐ RESIDENCE DOES NOT PROTRUDES INTO 7'-6"X16' A.E.

FINAL LOT GRADE COMPLETE
NOTE: SOD IN FRONT YARD
SOD IN BACK YARD
SWALE IN BACK YARD

I HEREBY DECLARE THAT THE ELEVATIONS AND DRAINAGE PATTERNS SHOWN HEREON WERE DEVELOPED FROM A SURVEY OF THIS PROPERTY ACCURATELY DEPICT RELATIVE ELEVATIONS AS THEY EXISTED. THE RELATIVE ELEVATIONS AS DEPICTED, MAY CHANGE SUBSEQUENT TO THE DATE OF THIS SURVEY DUE TO ADDITION OR REMOVAL OF THE SOIL BY ACTS OF MAN; EROSION BY WIND OR WATER; OR OTHER FACTORS. THE HOMEOWNER MUST MAINTAIN THESE ELEVATIONS AND GRADES TO PROPERLY DRAIN THE WATER AWAY FROM THE HOME.

2406 EVENING STAR DRIVE

PROPERTY INFORMATION

LOT 16 BLOCK 1

SUBDIVISION:
SHADOW CREEK RANCH SEC. SF-49, PARTIAL REPLAT NO. 1

RECORDING INFO:
PLAT NO. 20110169, PLAT RECORDS
FORT BEND COUNTY

BORROWER:
RESLY JOE MATHEWS & RIYA ELIZABETH MATHEWS

TITLE CO.
CHICAGO TITLE/EXECUTIVE TITLE CO., LTD

G.F.# -ETH1300343 G.F. DATE: 01-31-13

SURVEYED FOR:
PERRY HOMES, LLC

DRAWING INFORMATION

TRI-TECH JOB NO: Y21921-12
CLIENT JOB NO: N/A
DRAWN BY: WIDJAJA
BEARING BASE: REFERRED TO PLAT NORTH
FIELD DATE: SEE REVISIONS

FLOOD INFORMATION

F.I.R.M. NO: 48157C PANEL: 0283K
REVISED DATE: 04-20-00 ZONE: (~)"X"
(~)PER LOMR CASE#06-06-B559A, DATED 4-27-06

FLOOD INFORMATION PROVIDED HEREON IS BASED ON SCALING THE LOCATION OF THE SUBJECT TRACT ON THE FLOOD INSURANCE RATE MAPS. THE INFORMATION SHOULD BE USED TO DETERMINE FLOOD INSURANCE RATES ONLY AND IS NOT INTENDED TO IDENTIFY SPECIFIC FLOODING CONDITIONS. WE ARE NOT RESPONSIBLE FOR THE F.I.R.M.'S ACCURACY. FLOOD INFORMATION IS SUBJECT TO LETTER OF MAP CHANGES.

NOTES:

ALL EASEMENTS AND BUILDING LINES SHOWN ARE PER THE RECORDED PLAT UNLESS OTHERWISE NOTED.

ALL ROD CAPS ARE STAMPED "L.J.A.", UNLESS OTHERWISE NOTED.

RESTRICTIVE COVENANTS AND EASEMENTS AS DEFINED PER PLAT NO. 20110169, P.R.F.B.C.TX., F.B.C. FILE NOS. 2001080123, 2001093077, 2001111355, 2002089295, 2003049459, 2002091875, 2002133337, 2003040669, 2004018022, 2004054723, 2005017655, 2005095498, 2006025437, 2008030162, 2008093110, 2008162059, 2007040091, 2008041944, 2008056277, 2008057526, 2008072510, 2008072511, 2008077941, 2008129840, 2009003657, 2011089270, 2012008153, 2012008840, 2013014089.

C.O.H. ORDINANCE 85-1378 PER H.C.C.F. # N-253866 AND C.O.H. ORDINANCE 69-1312 PER H.C.C.F.# N-337573 AND AMENDED BY C.O.H. ORDINANCE 1999-262.

PROPERTY SUBJECT TO RECORDED RESTRICTIONS, REGULATIONS, & ORDINANCES IF ANY.

ABSTRACT INFORMATION PROVIDED HEREON IS BELIEVED TO BE SUFFICIENT AND CORRECT BY THE UNDERSIGNED SURVEYOR. THIS SURVEY DOES NOT CONSTITUTE A TITLE SEARCH BY THE SURVEYOR. THE ENCUMBRANCES OF RECORD, AS REFLECTED ON THIS SURVEY ARE BASED ON THE RECORDED MAP, PLAT AND/OR DEEDS IN CONJUNCTION WITH TITLE INFORMATION OBTAINED FROM THE TITLE REPORT LISTED HEREON.

ALL BUILDING LINES, RECORDED EASEMENTS, UNRECORDED EASEMENTS, BUILDING RESTRICTIONS (DEED RESTRICTIONS, ETC.)AND ZONING ORDINANCES (INCLUDING CITY OF PEARLAND), IF ANY. THAT AFFECT SUBJECT PROPERTY SHOULD BE VERIFIED.

THIS SURVEY DOES NOT ADDRESS ANY EAVES, GUTTERS OR OTHER OVERHANGING STRUCTURE FEATURES , WHICH MAY PROTRUDE OVER BOUNDARY, EASEMENT AND/OR BUILDING LINES, UNLESS OTHERWISE SHOWN HEREON.

A GROUND AND/OR AERIAL EASEMENT MAY EXIST ADJACENT TO ANY EXISTING UTILITY. OWNER AND BUILDERS SHOULD VERIFY WITH APPLICABLE UTILITY COMPANIES PRIOR TO PLANNING OR CONSTRUCTION.

REVISIONS

NO.	DATE	REASON	BY
1.	12-28-12	BOUNDARY SURVEY	
2.	12-31-12	FORM SURVEY	GUN
3.	03-07-13	FINAL SURVEY	GUN
4	03-25-13	RETOPO	TD
5.	03-26-13	ADD BUYER	RCH

TRI-TECH SURVEYING COMPANY, L.P.
WWW.SURVEYINGCOMPANY.COM
10401 Westoffice Drive Houston, Texas 77042
Phone: (713) 667-0800
Fax: (713) 667-4610

CERTIFICATION

I, the undersigned registered professional land surveyor, do hereby state that the plat shown hereon represents a boundary survey made on the ground under my supervision of the tract or parcel of land, according to the map or plat thereof, indicated hereon.

THIS SURVEY IS VALID FOR THIS TRANSACTION ONLY
THIS SURVEY IS INVALID WITHOUT THE ORIGINAL EMBOSSED SURVEYORS SEAL AND SIGNATURE

© 2013, TRI-TECH SURVEYING COMPANY, L.P.

03-26-13

STATE OF TEXAS REGISTERED RALPH C. HILTON 5797 PROFESSIONAL LAND SURVEYOR

SURVEYOR REGISTRATION

*CITY ORDINANCES
**RESTRICTIVE COVENANTS
***BUILDER GUIDELINES
WIRE FENCE —X—
CHAIN LINK FENCE —O—
IRON FENCE —I—
WOOD FENCE —//—
OVERHEAD UTILITIES —U—

BL = BUILDING LINE
PL = PROPERTY LINE
UE = UTILITY EASEMENT
AE = AERIAL EASEMENT
MH = MANHOLE
FNC = FENCE
BUILDING LINE
ESMT LINE
AERIAL ESMT

I.R. = IRON ROD
I.P. = IRON PIPE
PUE = PUBLIC UTILITY ESMT.
PAE = PERMANENT ACCESS ESMT.
MUE = MUNICIPAL UTILITY ESMT.
SSE = SANITARY SEWER ESMT.
WLE = WATERLINE EASEMENT
ROW = RIGHT OF WAY
FND = FOUND

LEGEND

CONCRETE
COVERED
SOD
ELECT. BOX
A/C PAD
FIRE HYDRANT
LIGHT STANDARD
UTILITY POLE
MANHOLE
WATER METER
UTIL. PEDESTAL

SCALE 1"=30' (15' 15' 30')

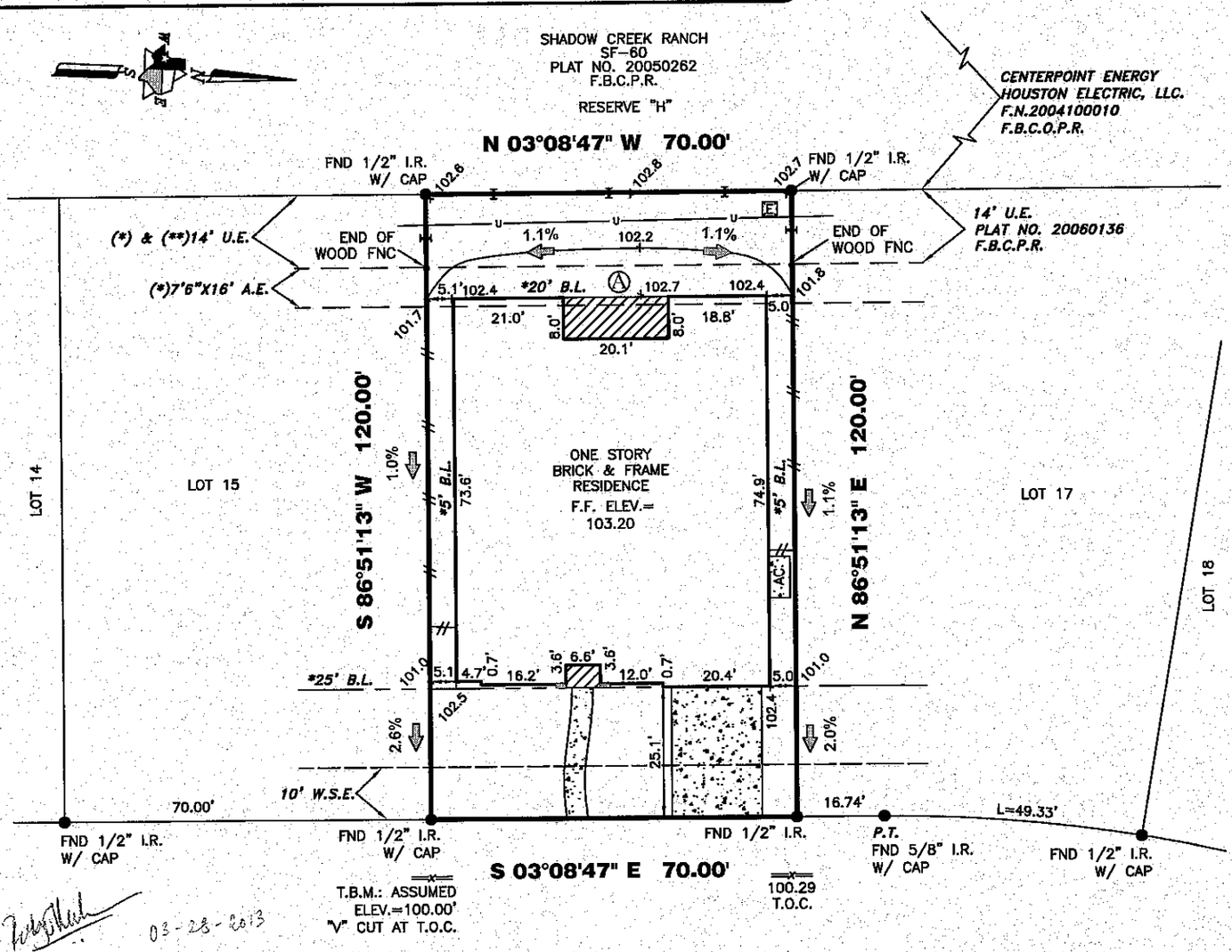

03-28-2013

03-28-2013

EVENING STAR DRIVE (50' R.O.W.)

(*) CENTERPOINT ENERGY ESMT. (U.E. & A.E.) PER F.B.C.C.F. NO. 2006025437

(**) CENTERPOINT ENERGY ESMT. PER F.B.C.C.F. NO. 2012030706

Ⓐ RESIDENCE DOES NOT PROTRUDES INTO 7'-6"X16' A.E.

FINAL LOT GRADE COMPLETE
NOTE: SOD IN FRONT YARD
SOD IN BACK YARD
SWALE IN BACK YARD

I HEREBY DECLARE THAT THE ELEVATIONS AND DRAINAGE PATTERNS SHOWN HEREON WERE DEVELOPED FROM A SURVEY OF THIS PROPERTY ACCURATELY DEPICT RELATIVE ELEVATIONS AS THEY EXISTED. THE RELATIVE ELEVATIONS AS DEPICTED, MAY CHANGE SUBSEQUENT TO THE DATE OF THIS SURVEY DUE TO ADDITION OR REMOVAL OF THE SOIL BY ACTS OF MAN; EROSION BY WIND OR WATER; OR OTHER FACTORS. THE HOMEOWNER MUST MAINTAIN THESE ELEVATIONS AND GRADES TO PROPERLY DRAIN THE WATER AWAY FROM THE HOME.

2406 EVENING STAR DRIVE

PROPERTY INFORMATION

LOT 16 BLOCK 1

SUBDIVISION:
SHADOW CREEK RANCH SEC. SF-49, PARTIAL REPLAT NO. 1

RECORDING INFO:
PLAT NO. 20110169, PLAT RECORDS
FORT BEND COUNTY

BORROWER:
RESLY JOE MATHEWS & RIYA ELIZABETH MATHEWS

TITLE CO.
CHICAGO TITLE/EXECUTIVE TITLE CO., LTD

G.F.# -ETH1300343 G.F. DATE: 01-31-13

SURVEYED FOR:
PERRY HOMES, LLC

DRAWING INFORMATION

TRI-TECH JOB NO: Y21921-12
CLIENT JOB NO: N/A
DRAWN BY: WIDJAJA
BEARING BASE: REFERRED TO PLAT NORTH
FIELD DATE: SEE REVISIONS

FLOOD INFORMATION

F.I.R.M. NO: 48157C PANEL: 0283K
REVISED DATE: 04-20-00 ZONE: (~)"X"
(~)PER LOMR CASE#06-06-B559A, DATED 4-27-06

FLOOD INFORMATION PROVIDED HEREON IS BASED ON SCALING THE LOCATION OF THE SUBJECT TRACT ON THE FLOOD INSURANCE RATE MAPS. THE INFORMATION SHOULD BE USED TO DETERMINE FLOOD INSURANCE RATES ONLY AND IS NOT INTENDED TO IDENTIFY SPECIFIC FLOODING CONDITIONS. WE ARE NOT RESPONSIBLE FOR THE F.I.R.M.'S ACCURACY. FLOOD INFORMATION IS SUBJECT TO LETTER OF MAP CHANGES.

NOTES:

ALL EASEMENTS AND BUILDING LINES SHOWN ARE PER THE RECORDED PLAT UNLESS OTHERWISE NOTED.

ALL ROD CAPS ARE STAMPED "L.J.A.", UNLESS OTHERWISE NOTED.

RESTRICTIVE COVENANTS AND EASEMENTS AS DEFINED PER PLAT NO. 20110169, P.R.F.B.C.TX., F.B.C. FILE NOS. 2001060123, 2001095077, 2001111395, 2002039285, 2002049459, 2002051975, 2002139337, 2003040889, 2004018022, 2004054723, 2005017655, 2005065498, 2006025437, 2006030162, 2006093110, 2006152058, 2007040091, 2008041844, 2008085277, 2008057526, 2008072510, 2008072511, 2008077941, 2008129840, 2008003857, 2011083270, 2012006153, 2012008840, 2013014089.

C.O.H. ORDINANCE 85-1878 PER H.C.C.F. # N-253886 AND C.O.H. ORDINANCE 89-1312 PER H.C.C.F.# M-337573 AND AMENDED BY C.O.H. ORDINANCE 1999-262.

PROPERTY SUBJECT TO RECORDED RESTRICTIONS, REGULATIONS, & ORDINANCES IF ANY.

ABSTRACT INFORMATION PROVIDED HEREON IS BELIEVED TO BE SUFFICIENT AND CORRECT BY THE UNDERSIGNED SURVEYOR. THIS SURVEY DOES NOT CONSTITUTE A TITLE SEARCH BY THE SURVEYOR. THE ENCUMBRANCES OF RECORD, AS REFLECTED ON THIS SURVEY ARE BASED ON THE RECORDED MAP, PLAT AND/OR DEEDS IN CONJUNCTION WITH TITLE INFORMATION OBTAINED FROM THE TITLE REPORT LISTED HEREON.

ALL BUILDING LINES, RECORDED EASEMENTS, UNRECORDED EASEMENTS, BUILDING RESTRICTIONS (DEED RESTRICTIONS, ETC.)AND ZONING ORDINANCES (INCLUDING CITY OF PEARLAND), IF ANY, THAT AFFECT SUBJECT PROPERTY SHOULD BE VERIFIED.

THIS SURVEY DOES NOT ADDRESS ANY EAVES, GUTTERS OR OTHER OVERHANGING STRUCTURE FEATURES , WHICH MAY PROTRUDE OVER BOUNDARY, EASEMENT AND/ OR BUILDING LINES, UNLESS OTHERWISE SHOWN HEREON.

A GROUND AND/OR AERIAL EASEMENT MAY EXIST ADJACENT TO ANY EXISTING UTILITY. OWNER AND BUILDERS SHOULD VERIFY WITH APPLICABLE UTILITY COMPANIES PRIOR TO PLANNING OR CONSTRUCTION.

REVISIONS

NO.	DATE	REASON	BY
1.	12-28-12	BOUNDARY SURVEY	
2.	12-31-12	FORM SURVEY	GUN
3.	03-07-13	FINAL SURVEY	GUN
4	03-25-13	RETOPO	TD
5.	03-26-13	ADD BUYER	RCH

TRI-TECH SURVEYING COMPANY, L.P.
WWW.SURVEYINGCOMPANY.COM
10401 Westoffice Drive Phone: (713) 667-0800
Houston, Texas 77042 Fax: (713) 667-4610

CERTIFICATION

I, the undersigned registered professional land surveyor, do hereby state that the plat shown hereon represents a boundary survey made on the ground under my supervision of the tract or parcel of land, according to the map or plat thereof, indicated hereon.

THIS SURVEY IS VALID FOR THIS TRANSACTION ONLY.
THIS SURVEY IS INVALID WITHOUT THE ORIGINAL EMBOSSED SURVEYORS SEAL AND SIGNATURE

© 2013, TRI-TECH SURVEYING COMPANY, L.P.

03.26.13

SURVEYOR REGISTRATION

LEGEND

- * CITY ORDINANCES
- ** RESTRICTIVE COVENANTS
- *** BUILDER GUIDELINES
- WIRE FENCE —X—
- CHAIN LINK FENCE —O—
- IRON FENCE —I—
- WOOD FENCE —//—
- OVERHEAD UTILITIES —U—
- BL = BUILDING LINE
- PL = PROPERTY LINE
- UE = UTILITY EASEMENT
- AE = AERIAL EASEMENT
- MH = MANHOLE
- FNC = FENCE
- BUILDING LINE
- ESMT LINE
- AERIAL ESMT
- I.R. = IRON ROD
- I.P. = IRON PIPE
- PUE = PUBLIC UTILITY ESMT.
- PAE = PERMANENT ACCESS ESMT.
- MUE = MUNICIPAL UTILITY ESMT.
- SSE = SANITARY SEWER ESMT.
- WLE = WATERLINE EASEMENT
- ROW = RIGHT OF WAY
- FND = FOUND
- CONCRETE
- COVERED
- SOD
- ELECT. BOX
- A/C PAD
- FIRE HYDRANT
- LIGHT STANDARD
- UTILITY POLE
- MANHOLE
- WATER METER
- UTIL. PEDESTAL

SCALE 1"=30' (15' 15' 30')

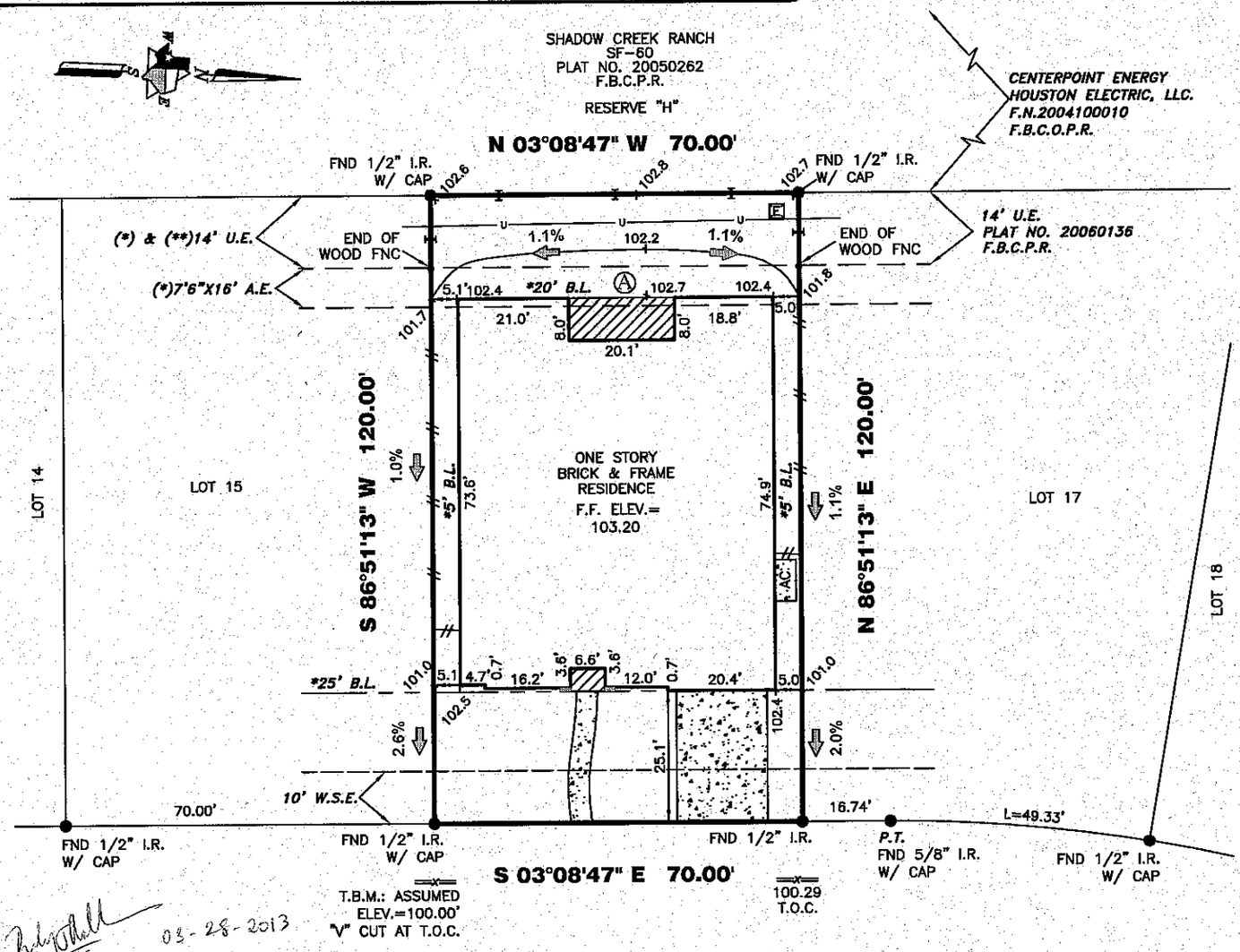

03-28-2013

03-28-2013

EVENING STAR DRIVE (50' R.O.W.)

(*) CENTERPOINT ENERGY ESMT. (U.E. & A.E.) PER F.B.C.C.F. NO. 2006025437

(**) CENTERPOINT ENERGY ESMT. PER F.B.C.C.F. NO. 2012030706

Ⓐ RESIDENCE DOES NOT PROTRUDES INTO 7'-6"X16' A.E.

FINAL LOT GRADE COMPLETE
NOTE: SOD IN FRONT YARD
SOD IN BACK YARD
SWALE IN BACK YARD

I HEREBY DECLARE THAT THE ELEVATIONS AND DRAINAGE PATTERNS SHOWN HEREON WERE DEVELOPED FROM A SURVEY OF THIS PROPERTY ACCURATELY DEPICT RELATIVE ELEVATIONS AS THEY EXISTED. THE RELATIVE ELEVATIONS AS DEPICTED, MAY CHANGE SUBSEQUENT TO THE DATE OF THIS SURVEY DUE TO ADDITION OR REMOVAL OF THE SOIL BY ACTS OF MAN; EROSION BY WIND OR WATER; OR OTHER FACTORS. THE HOMEOWNER MUST MAINTAIN THESE ELEVATIONS AND GRADES TO PROPERLY DRAIN THE WATER AWAY FROM THE HOME.

2406 EVENING STAR DRIVE

PROPERTY INFORMATION

LOT 16 BLOCK 1

SUBDIVISION:
SHADOW CREEK RANCH SEC. SF-49, PARTIAL REPLAT NO. 1

RECORDING INFO:
PLAT NO. 20110169, PLAT RECORDS
FORT BEND COUNTY

BORROWER:
RESLY JOE MATHEWS & RIYA ELIZABETH MATHEWS

TITLE CO.
CHICAGO TITLE/EXECUTIVE TITLE CO., LTD

G.F.# -ETH1300343 G.F. DATE: 01-31-13

SURVEYED FOR:
PERRY HOMES, LLC

DRAWING INFORMATION

TRI-TECH JOB NO: Y21921-12
CLIENT JOB NO: N/A
DRAWN BY: WIDJAJA
BEARING BASE: REFERRED TO PLAT NORTH
FIELD DATE: SEE REVISIONS

FLOOD INFORMATION

F.I.R.M. NO: 48157C PANEL: 0283K
REVISED DATE: 04-20-00 ZONE: (~)"X"
(~)PER LOMR CASE#06-06-B559A, DATED 4-27-06

FLOOD INFORMATION PROVIDED HEREON IS BASED ON SCALING THE LOCATION OF THE SUBJECT TRACT ON THE FLOOD INSURANCE RATE MAPS. THE INFORMATION SHOULD BE USED TO DETERMINE FLOOD INSURANCE RATES ONLY AND IS NOT INTENDED TO IDENTIFY SPECIFIC FLOODING CONDITIONS. WE ARE NOT RESPONSIBLE FOR THE F.I.R.M.'S ACCURACY. FLOOD INFORMATION IS SUBJECT TO LETTER OF MAP CHANGES.

NOTES:

ALL EASEMENTS AND BUILDING LINES SHOWN ARE PER THE RECORDED PLAT UNLESS OTHERWISE NOTED.

ALL ROD CAPS ARE STAMPED "L.J.A.", UNLESS OTHERWISE NOTED.

RESTRICTIVE COVENANTS AND EASEMENTS AS DEFINED PER PLAT NO. 20110169, P.R.F.B.C.TX., F.B.C. FILE NOS. 2001060123, 2001065077, 2001111935, 2002039265, 2002049459, 2002051675, 2002139337, 2003040869, 2004016022, 2004054723, 2005017656, 2005085496, 2006025437, 2006090162, 2006093110, 2006152058, 2007040091, 2008041044, 2008085277, 2008067528, 2008072510, 2008072511, 2008077941, 2008129840, 2009003857, 2011089270, 2012008153, 2012008840, 2013014089.

C.O.H. ORDINANCE 85-1878 PER H.C.C.F. # N-253886 AND C.O.H. ORDINANCE 89-1312 PER H.C.C.F.# M-337573 AND AMENDED BY C.O.H. ORDINANCE 1999-262.

PROPERTY SUBJECT TO RECORDED RESTRICTIONS, REGULATIONS, & ORDINANCES IF ANY.

ABSTRACT INFORMATION PROVIDED HEREON IS BELIEVED TO BE SUFFICIENT AND CORRECT BY THE UNDERSIGNED SURVEYOR. THIS SURVEY DOES NOT CONSTITUTE A TITLE SEARCH BY THE SURVEYOR. THE ENCUMBRANCES OF RECORD, AS REFLECTED ON THIS SURVEY ARE BASED ON THE RECORDED MAP, PLAT AND/OR DEEDS IN CONJUNCTION WITH TITLE INFORMATION OBTAINED FROM THE TITLE REPORT LISTED HEREON.

ALL BUILDING LINES, RECORDED EASEMENTS, UNRECORDED EASEMENTS, BUILDING RESTRICTIONS (DEED RESTRICTIONS, ETC.)AND ZONING ORDINANCES (INCLUDING CITY OF PEARLAND), IF ANY, THAT AFFECT SUBJECT PROPERTY SHOULD BE VERIFIED.

THIS SURVEY DOES NOT ADDRESS ANY EAVES, GUTTERS OR OTHER OVERHANGING STRUCTURE FEATURES , WHICH MAY PROTRUDE OVER BOUNDARY, EASEMENT AND/ OR BUILDING LINES, UNLESS OTHERWISE SHOWN HEREON.

A GROUND AND/OR AERIAL EASEMENT MAY EXIST ADJACENT TO ANY EXISTING UTILITY. OWNER AND BUILDERS SHOULD VERIFY WITH APPLICABLE UTILITY COMPANIES PRIOR TO PLANNING OR CONSTRUCTION.

REVISIONS

NO.	DATE	REASON	BY
1.	12-28-12	BOUNDARY SURVEY	
2.	12-31-12	FORM SURVEY	GUN
3.	03-07-13	FINAL SURVEY	GUN
4.	03-25-13	RETOPO	TD
5.	03-26-13	ADD BUYER	RCH

TRI-TECH SURVEYING COMPANY, L.P.
WWW.SURVEYINGCOMPANY.COM
10401 Westoffice Drive Houston, Texas 77042
Phone: (713) 667-0800
Fax: (713) 667-4610

CERTIFICATION

I, the undersigned registered professional land surveyor, do hereby state that the plat shown hereon represents a boundary survey made on the ground under my supervision of the tract or parcel of land, according to the map or plat thereof, indicated hereon.

THIS SURVEY IS VALID FOR THIS TRANSACTION ONLY.
THIS SURVEY IS INVALID WITHOUT THE ORIGINAL EMBOSSED SURVEYORS SEAL AND SIGNATURE

© 2013, TRI-TECH SURVEYING COMPANY, LP.

03-26-13

SURVEYOR REGISTRATION