



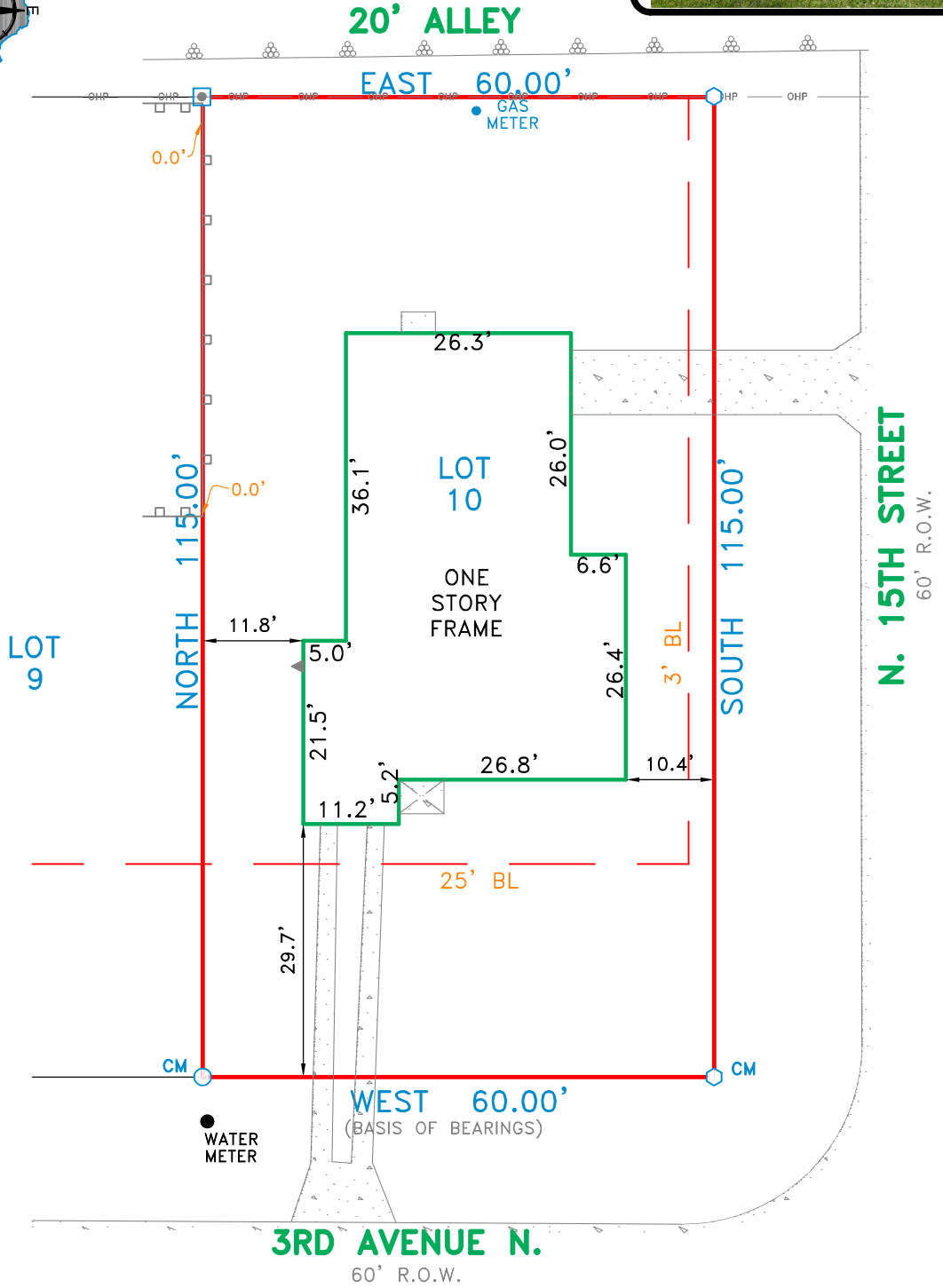
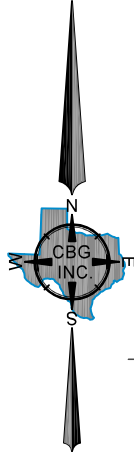
1502 3rd Avenue N.

Being Lot 10, Block 11, of WAYSIDE PLACE, SECTION ONE, an Addition to Galveston County Texas, according to the Map or Plat thereof recorded in Volume 254-A, Page 60 and transferred to the Plat Record 9, Map No. 57, Map Records, Galveston County, Texas.

PROVIDENCE TITLE

LEGEND

- 1/2" ROD FOUND
- ⊗ 1/2" ROD SET
- 1" PIPE FOUND
- ⊠ "X" FOUND/SET
- ⊗ 5/8" ROD FOUND
- ◆ POINT FOR CORNER
- FENCE POST FOR CORNER
- CM CONTROLLING MONUMENT
- AC AIR CONDITIONER
- PE POOL EQUIPMENT
- TE TRANSFORMER PAD
- COLUMN
- POWER POLE
- ▲ UNDERGROUND ELECTRIC
- △ OVERHEAD ELECTRIC
- OHP— OVERHEAD ELECTRIC POWER
- OES— OVERHEAD ELECTRIC SERVICE
- CHAIN LINK
- WOOD FENCE 0.5' WIDE TYPICAL
- IRON FENCE
- X— BARBED WIRE
- DOUBLE SIDED WOOD FENCE
- /// EDGE OF ASPHALT
- ▲ EDGE OF GRAVEL
- CONCRETE
- ▨ COVERED AREA



EXCEPTIONS:

NOTE: PROPERTY SUBJECT TO TERMS, CONDITIONS, AND EASEMENTS CONTAINED IN INSTRUMENTS RECORDED IN VOL. 254-A, PG. 60, PLAT RECORD 9, MAP NO. 57

NOTES:

NOTE: BEARINGS, EASEMENTS AND BUILDING LINES ARE BY RECORDED PLAT UNLESS OTHERWISE NOTED.

FLOOD NOTE: According to the F.I.R.M. No. 4855140035C, this property does lie in Zone B and does not lie within the 100 year flood zone.

This survey is made in conjunction with the information provided by Providence Title Company. Use of this survey by any other parties and/or for other purposes shall be at user's own risk and any loss resulting from other use shall not be the responsibility of the undersigned. This is to certify that I have on this date made a careful and accurate survey on the ground of the subject property. The plat hereon is a correct and accurate representation of the property lines and dimensions are as indicated; location and type of buildings are as shown; and EXCEPT AS SHOWN, there are no visible and apparent encroachments or protrusions on the ground.

Drawn By: JM

Scale: 1" = 20'

Date: 03/19/18


GF No.: 120002291

Job No. 1805189



CBG SURVEYING INC.

PROFESSIONAL LAND SURVEYORS
D.F.W. HOUSTON-AUSTIN-SAN ANTONIO-EAST TEXAS
WWW.CBGINCTX.COM



321 Century Plaza Dr., Ste. 105
Houston, TX 77073
P 281.443.9288
F 281.443.9224
Firm No. 10194280
www.cbginctx.com

Accepted by: _____

Purchaser

Date: _____

Purchaser