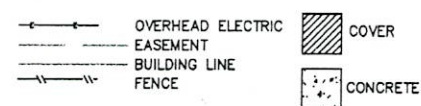




Michael A. Howard

Ying Ping Huang

BEARINGS BASED ON SUBDIVISION PLAT
 DCM = DIRECTIONAL CONTROL MONUMENT
 B.L. = BUILDING LINE
 U.E. = UTILITY EASEMENT
 A.E. = AERIAL EASEMENT
 S.S.E. = SANITARY SEWER EASEMENT
 STM.S.E. = STORM SEWER EASEMENT

Easment for Electric Distribution (G734044)
 Agreement for electric service (G349119)



REALTOR:  Lou Neesley GF No. 2041112-HO90		LENDER: N/A	SURVEYOR INFORMATION: LAPLANT SURVEYORS, INC. 17150 Butte Creek Road, Ste. 135 Houston, Texas 77090 281-440-8890 www.houstonlandsurveying.com Email: orders@houstonlandsurveying.com
JOB NUMBER: 150392 CERTIFIED TO: Michael A. Howard Ying Ping Huang	LEGAL DESCRIPTION: Lot 44, Block 8, Amending Plat of Bridgestone, Section II Volume 314, Page 62 Map Records of Harris County 4718 Enchanted Rock Lane Spring, Texas 77388		CERTIFICATION The undersigned does hereby certify that this survey was this day made, on the ground of the property, legally described hereon, and correct; and that there are no discrepancies, conflicts, shortages in area, boundary line conflicts, visible encroachments or overlapping of improvements, easements or apparent rights-of-way, except as shown hereon, and said property has access to and from dedicated roadways, except as shown hereon. 
NOTES THIS SURVEY IS BASED ON TITLE COMMITMENT AS PROVIDED BY TITLE COMPANY, AND IS CERTIFIED FOR THE ABOVE DESCRIBED TRANSACTION ONLY AND NOT VALID FOR ANY OTHER TRANSACTIONS NOT DATED HEREON. SURVEYOR SHALL HAVE NO LIABILITY FOR ANY SUCH USE.	FLOOD ZONE SUBJECT PROPERTY SHOWN HEREON APPEARS TO BE LOCATED IN FLOOD ZONE "X", AREA OF MINIMAL FLOODING, PER F.L.R.M. PANEL NUMBER 48201C-0255M, LAST REVISION DATE 10-16-13. THIS SURVEYOR MAKES NO GUARANTEES AS TO THE ACCURACY OF THE ABOVE INFORMATION. THE LOCAL F.E.M.A. AGENT SHOULD BE CONTACTED FOR VERIFICATION.		SURVEYOR'S NAME: Robert A. Laplant, Jr. DATED: 6-20-2015 NOT VALID WITHOUT AN AUTHENTICATED SIGNATURE AND AUTHENTICATED SEAL FIRM No. 10145800