

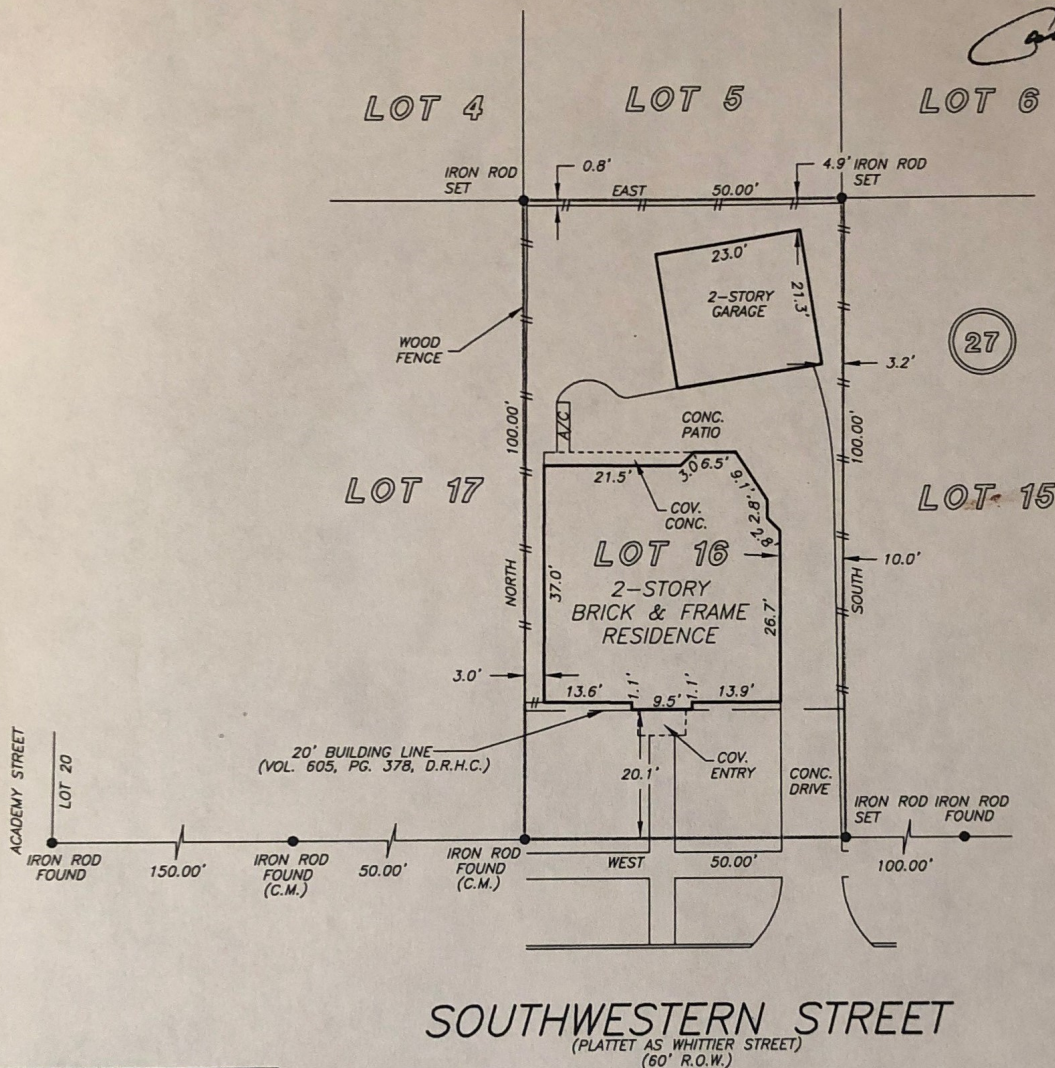
GF NO. 0730558DC AMERIPOINT TITLE
 ADDRESS: 4022 SOUTHWESTERN STREET
 HOUSTON, TEXAS 77005
 BORROWER: WILLIAM D. BUCY AND
 WIFE, COURTNEY E. BUCY

LOT 16, BLOCK 27 SECOND SUBDIVISION OF COLLEGEVIEW ADDITION


ACCORDING TO THE MAP OR PLAT THEREOF RECORDED
 IN VOLUME 572, PAGE 96 OF THE DEED RECORDS
 OF HARRIS COUNTY, TEXAS

SCALE: 1" = 30'

William D. Bucy
Courtney E. Bucy
 7/18/07



SOUTHWESTERN STREET
 (PLATTET AS WHITTIER STREET)
 (60' R.O.W.)




NOTE UNRECORDED EASEMENT AS PER THE CITY OF WEST UNIVERSITY PLACE.

THIS PROPERTY DOES NOT LIE WITHIN THE
 100 YEAR FLOOD PLAIN AS PER FIRM
 PANEL NO. 48201C 0855 L
 MAP REVISION: 5/18/2007
 ZONE X (SHADED)
 BASED ONLY ON VISUAL EXAMINATION OF MAPS.
 INACCURACIES OF FEMA MAPS PREVENT EXACT
 DETERMINATION WITHOUT DETAILED FIELD STUDY

A SUBSURFACE INVESTIGATION
 WAS BEYOND THE SCOPE OF THIS SURVEY

I HEREBY CERTIFY THAT THIS SURVEY WAS MADE
 ON THE GROUND, THAT THIS PLAT CORRECTLY
 REPRESENTS THE FACTS FOUND AT THE
 TIME OF SURVEY AND THAT THERE ARE NO
 ENCROACHMENTS APPARENT ON THE GROUND,
 EXCEPT AS SHOWN HEREON. THIS SURVEY IS
 CERTIFIED FOR THIS TRANSACTION ONLY AND
 ABSTRACTING PROVIDED IN THE ABOVE
 REFERENCED TITLE COMMITMENT WAS RELIED
 UPON IN PREPARATION OF THIS SURVEY.

BILLIE G. MCDUFFIE
 PROFESSIONAL LAND SURVEYOR
 NO. 2090
 JOB NO. 07-08874
 JULY 9, 2007



RECORD BEARING: VOL. 572, PG. 96, H.C.D.R.

DRAWN BY: BK

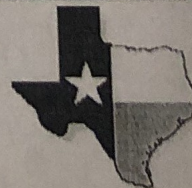


AMERIPOINT TITLE
 THE POWER OF PRECISION

DOREEN CHACON
 713-623-0150



MARY CHRIST
 713-410-4888



PRECISION SURVEYORS, INC.

1-800-LANDSURVEY 281-496-1586
 1-800-526-3787 FAX 281-496-1867
 14925 MEMORIAL DRIVE SUITE 8100 HOUSTON, TEXAS 77079