

T-47 Residential Real Property Affidavit  
(May be Modified as Appropriate for Commercial Transactions)

Date: 7/8/21 GF No. 6218415  
Name of Affiant(s): JOSEPH K JOSEPH AND ACHAMMA JOSEPH  
Address of Affiant: 4914 LAUREL HILL CT, SUGAR LAND, TX 77478  
Description of Property: \_\_\_\_\_  
County FORT BEND, Texas

"Title Company" as used herein is the Title Insurance Company whose policy of title insurance is issued in reliance upon the statements contained herein.

Before me, the undersigned notary for the State of TEXAS, personally appeared Affiant(s) who after by me being duly sworn, stated:

1. We are the owners of the Property. Or state other basis for knowledge by Affiant(s) of the Property, such as lease, management, neighbor, etc. For example, "Affiant is the manager of the Property for the record title owners.":

2. We are familiar with the Property and with the improvements located on the Property.

3. We are closing a transaction requiring title insurance and the proposed insured owner or lender has requested area and boundary coverage in the title insurance policy(ies) to be issued in this transaction. We understand that the Title Company may make exceptions to the coverage of the title insurance as the Title Company may deem appropriate. We understand that the owner of the Property, if the current transaction is a sale, may request a similar amendment to the area and boundary coverage in the Owner Policy of Title Insurance upon payment of the promulgated premium.

4. To the best of our actual knowledge and belief, since 2000 there have been no:  
a. construction projects such as new structures, additional buildings, rooms, garages, swimming pools or other permanent improvements or fixtures;  
b. changes in the location of boundary fences or boundary walls;  
c. construction projects on immediately adjoining property(ies) which encroach on the Property;  
d. conveyance, replattings, easement grants and/or easement dedications (such as a utility line) by any party affecting the Property;

EXCEPT for the following (If None, Insert "None" Below): None

5. We understand that Title Company is relying on the truthfulness of the statements made in this affidavit to provide the area and boundary coverage and upon the evidence of the existing real property survey of the Property. This Affidavit is not made for the benefit of any other parties and this Affidavit does not constitute a warranty or guarantee of the location of improvements.


6. We understand that we have no liability to the Title Company or the title insurance company that will issue the policy(ies) should the information in this Affidavit be incorrect other than information that we personally know to be incorrect and which we do not disclose to the Title Company.

Joseph K. Joseph

Achamma Joseph

SWORN AND SUBSCRIBED this 8th day of July, 2021  
[Signature]

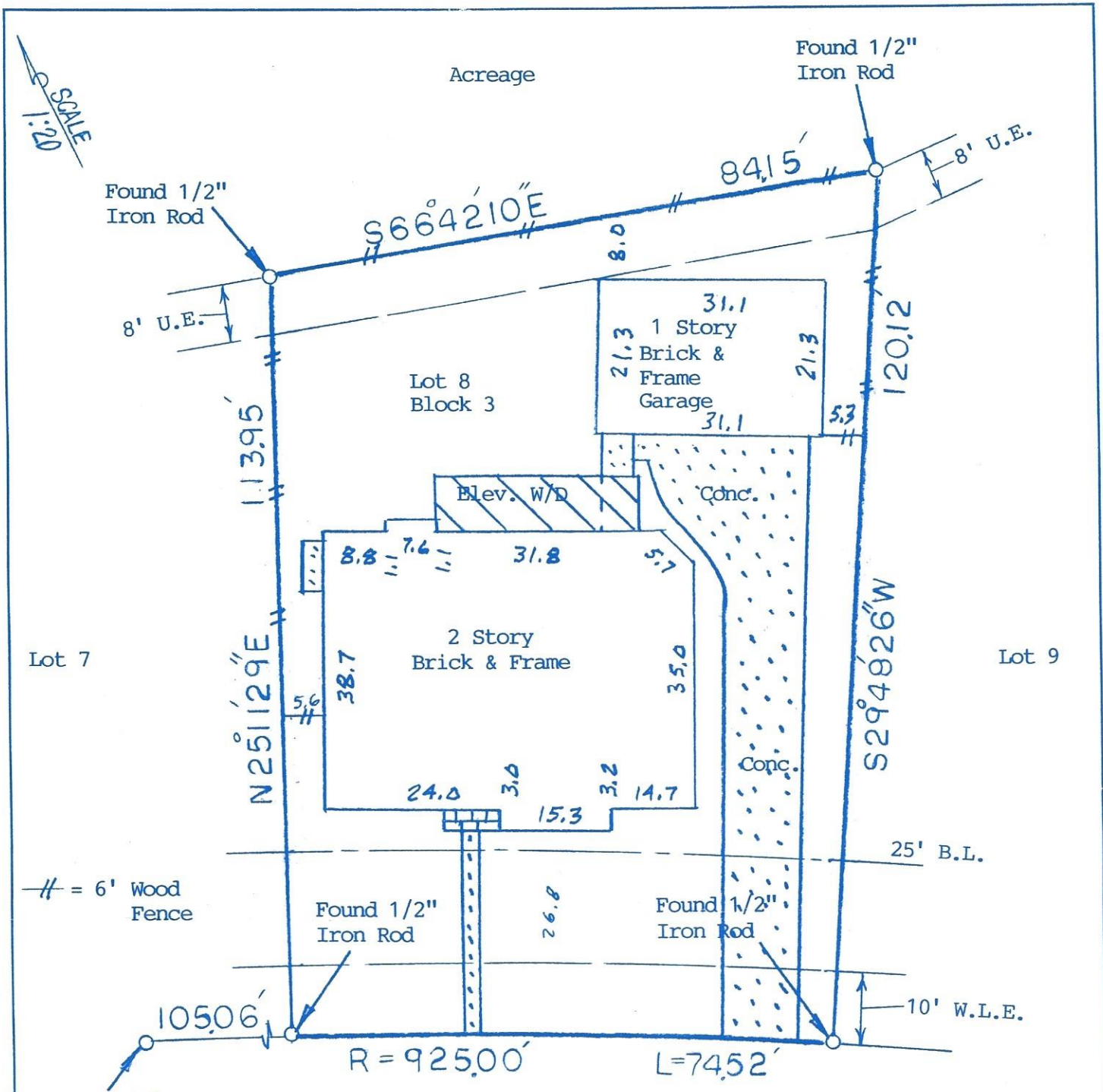
Notary Public



(TAR- 1907) 5-01-08

PEOPLES PROPERTIES, 3350 HWY 67, Sugar Land, TX 77478  
Phone: 281.980.3322 Fax: 281.980.3365





(4914) LAUREL HILL COURT  
(50' R O W)


NOTE: An Easement to to H. L. & P. as recorded in Clerk's File 9107749 OR.  
 NOTE: An Agreement with H. L. & P. as recorded in Clerk's File 9111775.  
 NOTE: An Agreement for Cable T. V. as recorded in V-1107, P-869 DR, V-1903, P-1722. OR  
 NOTE: Restrictive Covenants as recorded in Slide 1176/A & B PR, V-1059, P-152, V-1077, P-448 DR and Clerk's File 8523500, 8640159, 8660796, 8827135, 9045765, 9065990, 9107812, 2000042423 and 2001106117 OR.

BUYER Joseph K. Joseph and Achamma T. Joseph 4914 Laurel Court

DESCRIBED PROPERTY Lot 8, Block 3, of Amending Plat of PLANTATION BEND, SECTION 1, a subdivision in Fort Bend County, Texas, according to the map or plat thereof, recorded in Slide Number 1106A and 1106B, of the Plat Records of Fort Bend County, Texas.

*Joseph K. Joseph* *Achamma T. Joseph*

**WESTAR LAND SURVEYORS, INC.**  
 P. O. BOX 669 • ALVIN, TX 77512-0669  
 (281) 388-1159 • (888) 339-1159  
 G.F. 6218415  
 Date: 12/11/01  
 Inv.#: 2403  
 JOB# 2403



I do hereby certify that this survey was this day made on the ground of the property legally described hereon, (or on the attached sheet), and is correct, and there are no encroachments unless shown, and was done by me or under my supervision, and conforms to or exceeds the current standards as adopted by the Texas Board of Professional Land Surveying.

Note: There are no natural drainage courses on this property.  
 Note: This property does not lie in a flood hazard zone according to H.U.D./F.I.A.  
 481583 0255 J 1-3-97 Zone X

*H.T. Weber*

D.P.