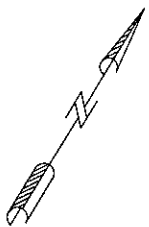


HOSKINS LAND SURVEYORS, INC.

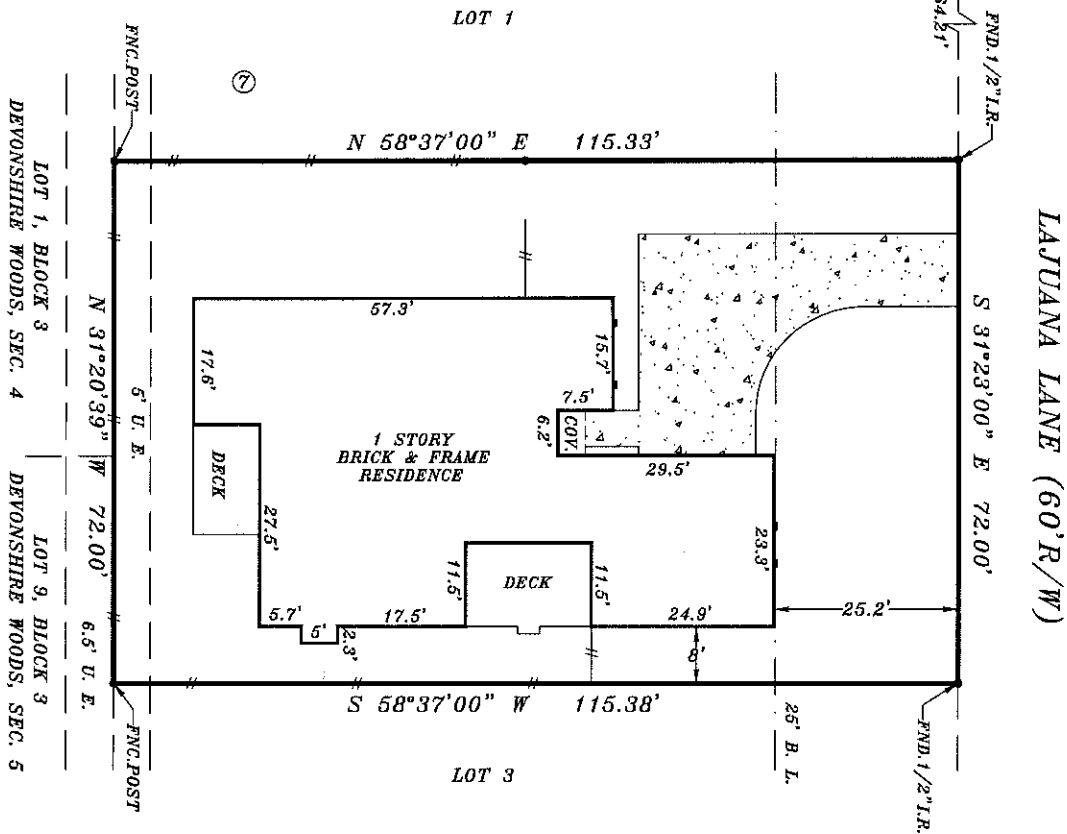
P.O. BOX 1017, PINEHURST, TX 77362-1017

281-370-0097 dh4789@gmail.com

2014-920DS



BENDING BOUGH DRIVE
(60'R/W)




NOTE: BEARINGS ARE BASED ON RECORDED PLAT.
PROPERTY SUBJECT TO:
1. ANY AND ALL DEED RESTRICTIONS AND/OR COVENANTS OF RECORDS. (SEE TITLE COMMITMENT, SCHEDULE B)
HOSKINS LAND SURVEYORS, INC. ASSUMES NO RESPONSIBILITY FOR THE REVIEW OR INTERPRETATION OF ANY EXISTING RESTRICTIONS AND/OR COVENANTS.
2. THIS SURVEY IS NOT INTENDED FOR CONSTRUCTION PURPOSES.

BY GRAPHIC PLOTTING ONLY, THE PROPERTY SHOWN HEREON DOES NOT LIE WITHIN THE DESIGNATED 100 YR. FLOOD PLAIN. NO DETERMINATION IS MADE AS TO WHETHER PROPERTY WILL OR WILL NOT ACTUALLY FLOOD.
FIRM PANEL NO. 48201C 0265M
ZONE: "X" DATE: 10-16-13

THIS SURVEY WAS PERFORMED IN ACCORDANCE WITH TITLE COMMITMENT PROVIDED BY FIDELITY NATIONAL TITLE
GF# FAH14007563DEB

I HEREBY CERTIFY THAT THIS PLAT REPRESENTS THE FINDINGS OF AN ON THE GROUND SURVEY MADE UNDER MY SUPERVISION ON THIS DAY AND IS CORRECT TO THE BEST OF MY KNOWLEDGE AND THAT THERE WERE NO APPARENT ENCROACHMENTS AT THE TIME OF THE SURVEY, UNLESS SHOWN OR NOTED OTHERWISE. SURVEY IS VALID FOR THIS TRANSACTION ONLY AND IS NON-TRANSFERABLE.



PLAT OF PROPERTY FOR
RESCONN CAPITAL MANAGEMENT, LLC
AT 19723 LAJUANA LANE
LOT(S) 2 BLOCK 7
DEVONSHIRE WOODS, SECTION 1
VOLUME 281, PAGE 88 H.C.M.R.
SPRING, HARRIS COUNTY, TEXAS 77388
SCALE: 1"=20' DATE: OCT. 23, 2014

David Hoskins

DAVID HOSKINS-TEXAS RPLS #4789
COPYRIGHT 2014, HOSKINS LAND SURVEYORS, INC.

Hoskins Land Surveyors, Inc.

PO Box 1017, Pinehurst, Texas 77362
281-370-0097

Invoice No. 2014-920

October 23, 2014

FNT - Betsy
GF# FAH14007563
19723 Lajuana

Survey of Property	\$400.00
--------------------	----------

Sales Tax 7.25%	<u>29.00</u>
-----------------	--------------

Total Due	\$429.00
-----------	----------

Thank you