






5097 SH 30 



REFERENCE LAYERS

-  NFHL Data Available
-  FIRM Panel Boundary
-  LOMR Boundary






SPECIAL FLOOD HAZARD AREAS

-  1% Annual Chance Flood Hazard
Zone A, AE, A99, AO, AH, AR, V, VE
-  Regulatory Floodway



OTHER AREAS OF FLOOD HAZARD

-  0.2% Annual Chance Flood Hazard
Zone X
-  Future Conditions 1% Annual
Chance Flood Hazard Zone X
-  Area with Reduced Flood Risk
due to Levee Zone X
-  Areas Outside the 0.2% Annual
Chance Floodplain Zone X
-  Areas of Undetermined Flood
Hazard Zone D

CROSS SECTIONS & BFES

-  Cross Sections with 1% Annual
Chance Water Surface Elevation
-  Coastal Transect
-  Coastal Transect Baseline
-  Profile Baseline
-  Base Flood Elevation

SUPPORTING INFORMATION

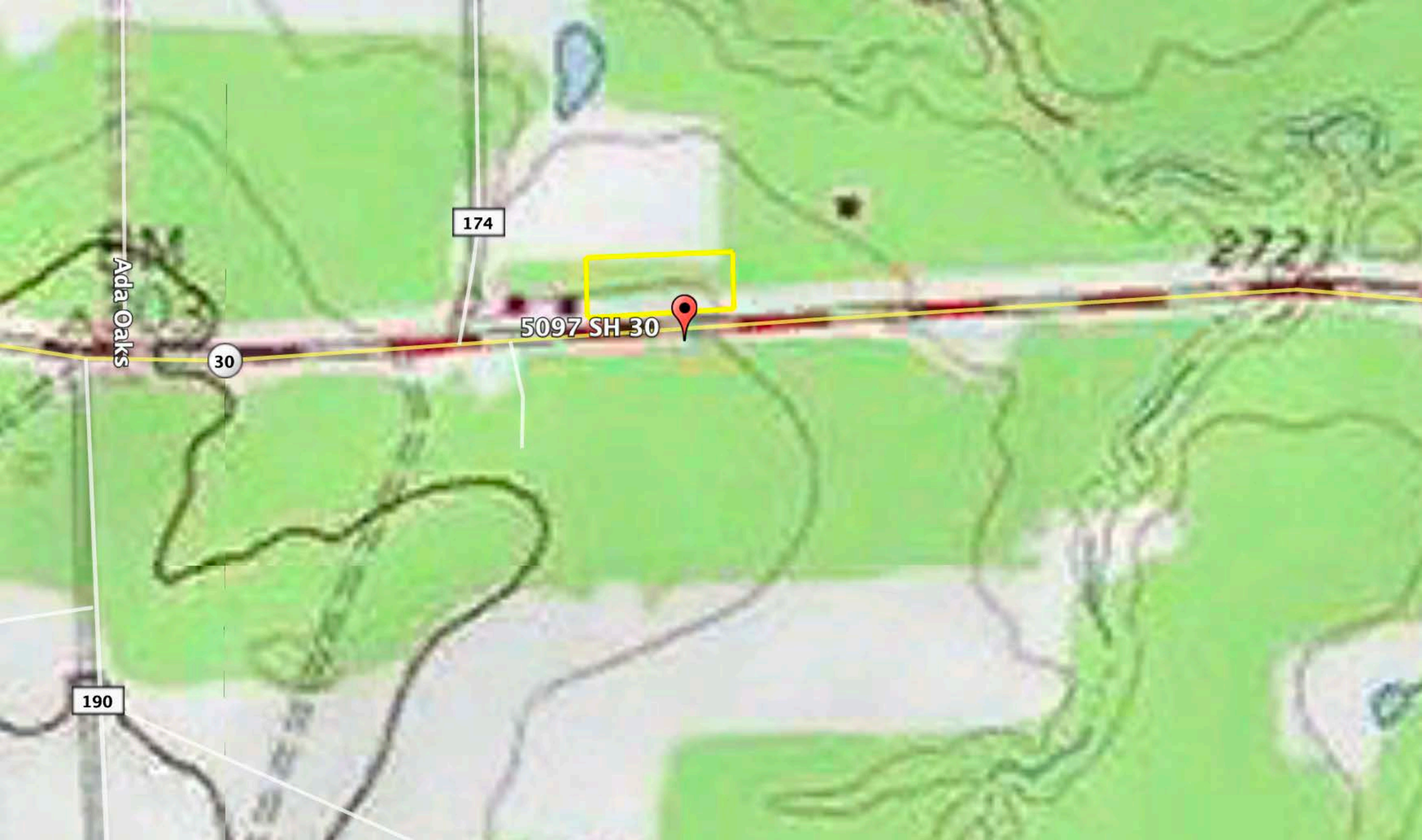
-  Limit of Study
-  Jurisdictional Boundary



BuC

5097 SH 30

ShC



174

2721

Ada-Oaks

30

5097 SH 30



190