
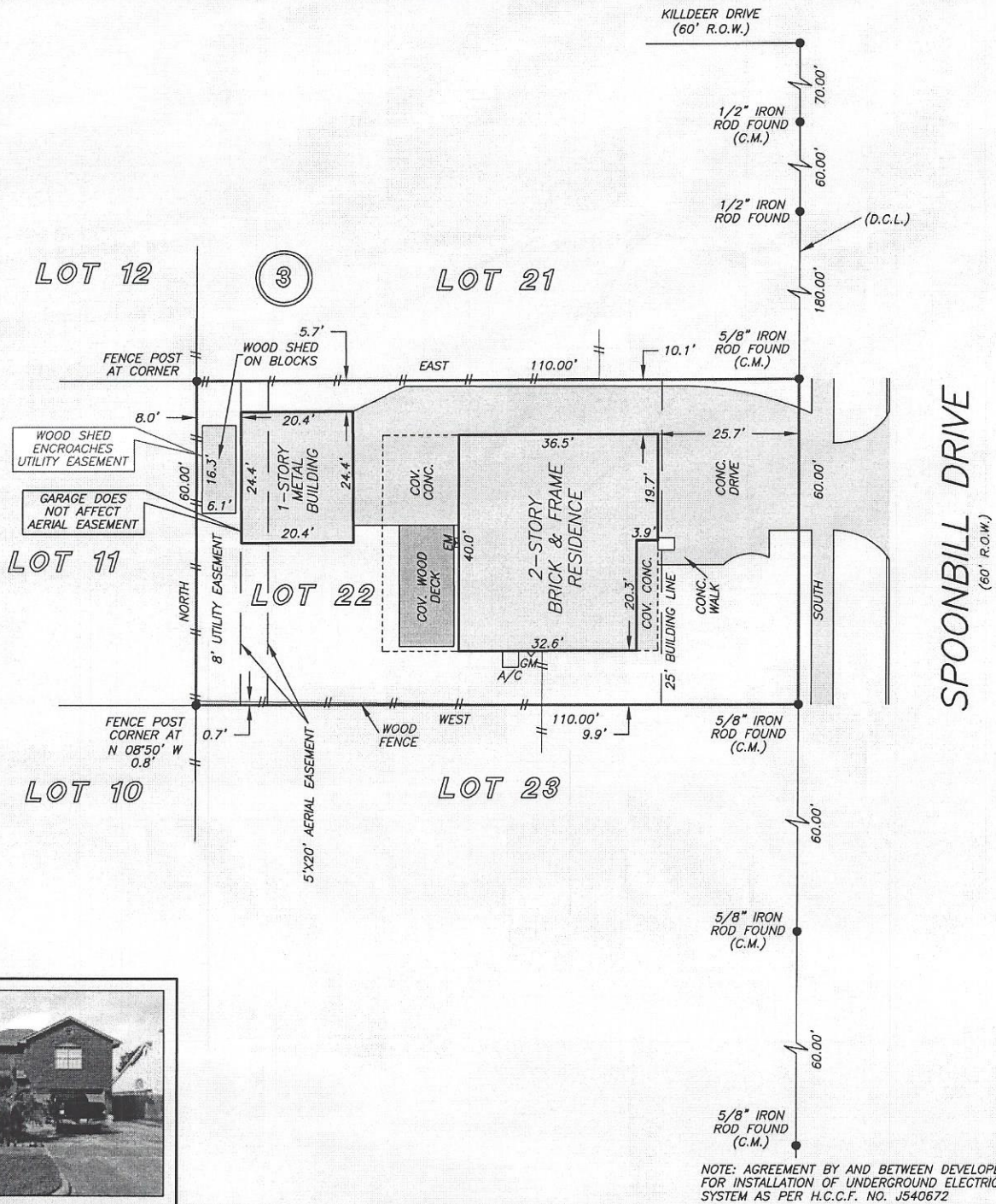


GF NO. 57134-GAT80 GREAT AMERICAN TITLE  
 ADDRESS: 4406 SPOONBILL DRIVE  
 SEABROOK, TEXAS 77586  
 BORROWER: KYLE KOKES AND  
 JACQUELYN KOKES

# LOT 22, BLOCK 3 BAYBROOK SUBDIVISION, SECTION 3

A SUBDIVISION IN HARRIS COUNTY, TEXAS  
 ACCORDING TO THE MAP OR PLAT THEREOF RECORDED  
 IN VOLUME 323, PAGE 29 OF THE MAP RECORDS  
 OF HARRIS COUNTY, TEXAS



NOTE: AGREEMENT BY AND BETWEEN DEVELOPER AND H.L.&P. FOR INSTALLATION OF UNDERGROUND ELECTRICAL DISTRIBUTION SYSTEM AS PER H.C.C.F. NO. J540572

THIS PROPERTY IS AFFECTED BY THE 100 YEAR FLOOD PLAIN AS PER FIRM PANEL NO. 48201C 1085 M MAP REVISION: 01/06/17 ZONE AE BASED ONLY ON VISUAL EXAMINATION OF MAPS. INACCURACIES OF FEMA MAPS PREVENT EXACT DETERMINATION WITHOUT DETAILED FIELD STUDY


A SUBSURFACE INVESTIGATION WAS BEYOND THE SCOPE OF THIS SURVEY  
  
 D.C.L. = DIRECTIONAL CONTROL LINE  
 RECORD BEARING: VOL. 323, PG. 29, H.C.M.R.

I HEREBY CERTIFY THAT THIS SURVEY WAS MADE ON THE GROUND, THAT THIS PLAT CORRECTLY REPRESENTS THE FACTS FOUND AT THE TIME OF SURVEY AND THAT THERE ARE NO ENCROACHMENTS APPARENT ON THE GROUND, EXCEPT AS SHOWN HEREON. THIS SURVEY IS CERTIFIED FOR THIS TRANSACTION ONLY AND ABSTRACTING PROVIDED IN THE ABOVE REFERENCED TITLE COMMITMENT WAS RELIED UPON IN PREPARATION OF THIS SURVEY.

TERRANCE MISH  
 PROFESSIONAL LAND SURVEYOR  
 NO. 4981  
 JOB NO. 17-11453  
 OCTOBER 27, 2017



DRAWN BY: LE



**PRECISION**  
 surveyors

1-800-LANDSURVEY  
 www.precisionurveyors.com  
 281-496-1586      FAX 281-496-1867      210-829-4941      FAX 210-829-1555  
 950 THREADNEEDLE STREET SUITE 150 HOUSTON, TEXAS 77079      1777 NE LOOP 410 SUITE 600 SAN ANTONIO, TEXAS 78217  
 FIRM NO. 10063700