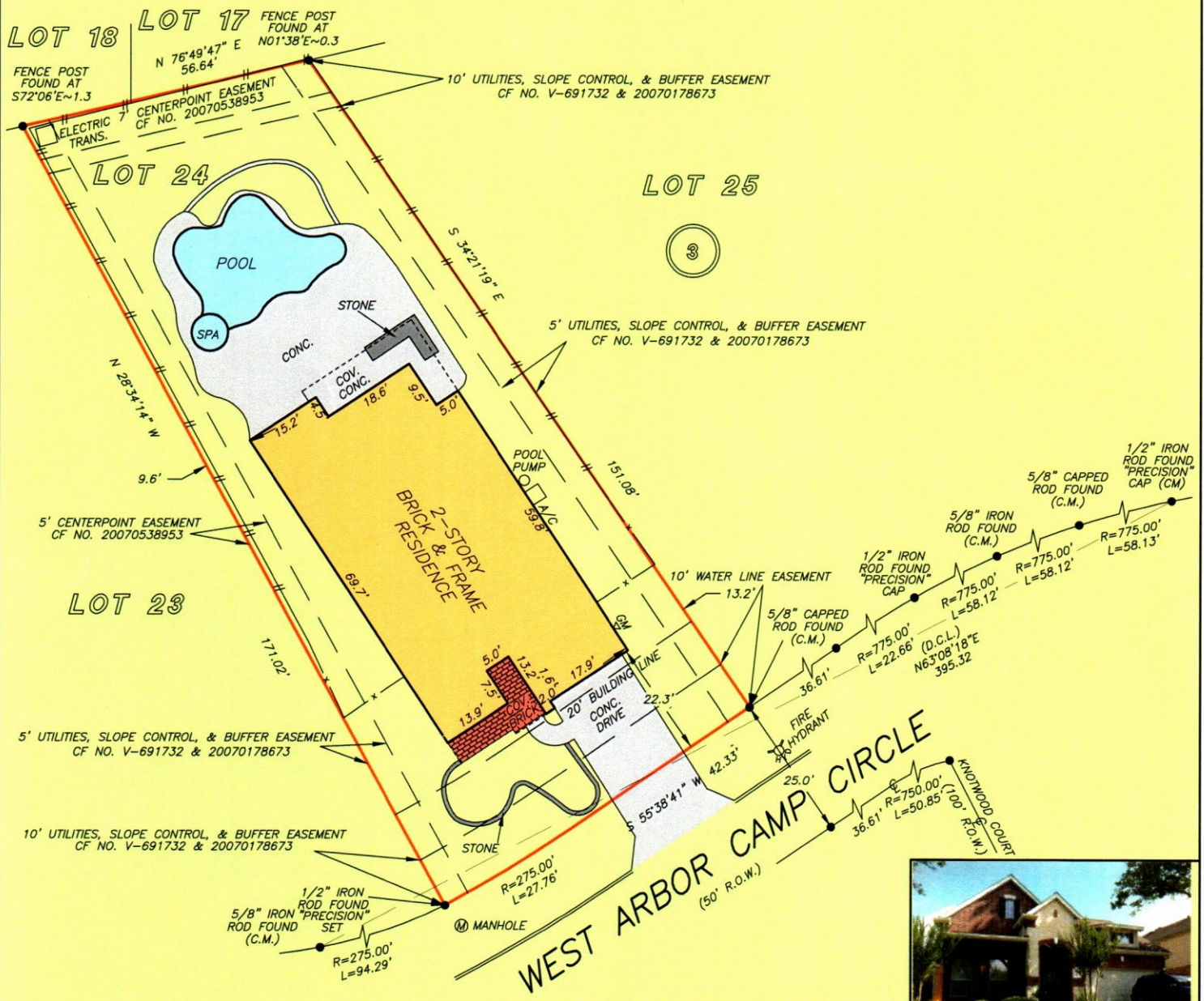



GF NO. 1802626 OLD REPUBLIC TITLE
 ADDRESS: 106 WEST ARBOR CAMP CIRCLE
 SPRING, TEXAS 77389
 BORROWER: JOEBIN PAUL PARAPPILLY

LOT 24, BLOCK 3 THE WOODLANDS VILLAGE OF CREEKSIDE PARK, SECTION 4

A SUBDIVISION IN HARRIS COUNTY, TEXAS
 ACCORDING TO THE MAP OR PLAT THEREOF RECORDED
 IN FILM CODE NO. 608082 OF THE MAP RECORDS
 OF HARRIS COUNTY, TEXAS



NOTE: TERMS AND PROVISIONS OF THAT CERTAIN PARTIAL REINSTATEMENT OF EASEMENTS AS PER H.C.C.F. NO. 20080596265.
 NOTE: AGREEMENT BY AND BETWEEN DEVELOPER AND CENTERPOINT FOR INSTALLATION OF UNDERGROUND ELECTRIC DISTRIBUTION SYSTEM AS PER H.C.C.F. NO. 20070316716.




THIS PROPERTY DOES NOT LIE WITHIN THE 100 YEAR FLOOD PLAIN AS PER FIRM PANEL NO. 48201C 0070 L MAP REVISION: 06/18/07 ZONE X BASED ONLY ON VISUAL EXAMINATION OF MAPS. INACCURACIES OF FEMA MAPS PREVENT EXACT DETERMINATION WITHOUT DETAILED FIELD STUDY

A SUBSURFACE INVESTIGATION WAS BEYOND THE SCOPE OF THIS SURVEY

D.C.L. = DIRECTIONAL CONTROL LINE
 RECORD BEARING: FILM CODE NO. 608082, H.C.M.R.

I HEREBY CERTIFY THAT THIS SURVEY WAS MADE ON THE GROUND, THAT THIS PLAT CORRECTLY REPRESENTS THE FACTS FOUND AT THE TIME OF SURVEY AND THAT THERE ARE NO ENCROACHMENTS APPARENT ON THE GROUND, EXCEPT AS SHOWN HEREON. THIS SURVEY IS CERTIFIED FOR THIS TRANSACTION ONLY AND ABSTRACTING PROVIDED IN THE ABOVE REFERENCED TITLE COMMITMENT WAS RELIED UPON IN PREPARATION OF THIS SURVEY.

JAMES P. WALKOWIAK
 PROFESSIONAL LAND SURVEYOR
 NO. 5971
 JOB NO. 18-05127
 MAY 18, 2018



DRAWN BY: PB



DENISE GARCIA
 281-367-4603



PRECISION
 surveyors

1-800-LANDSURVEY
 www.precisionurveyors.com

281-496-1586 FAX 281-496-1867 210-829-4941 FAX 210-829-1555
 950 THREADNEEDLE STREET SUITE 150 HOUSTON, TEXAS 77079 1777 NE LOOP 410 SUITE 600 SAN ANTONIO, TEXAS 78217
 FIRM NO. 10063700