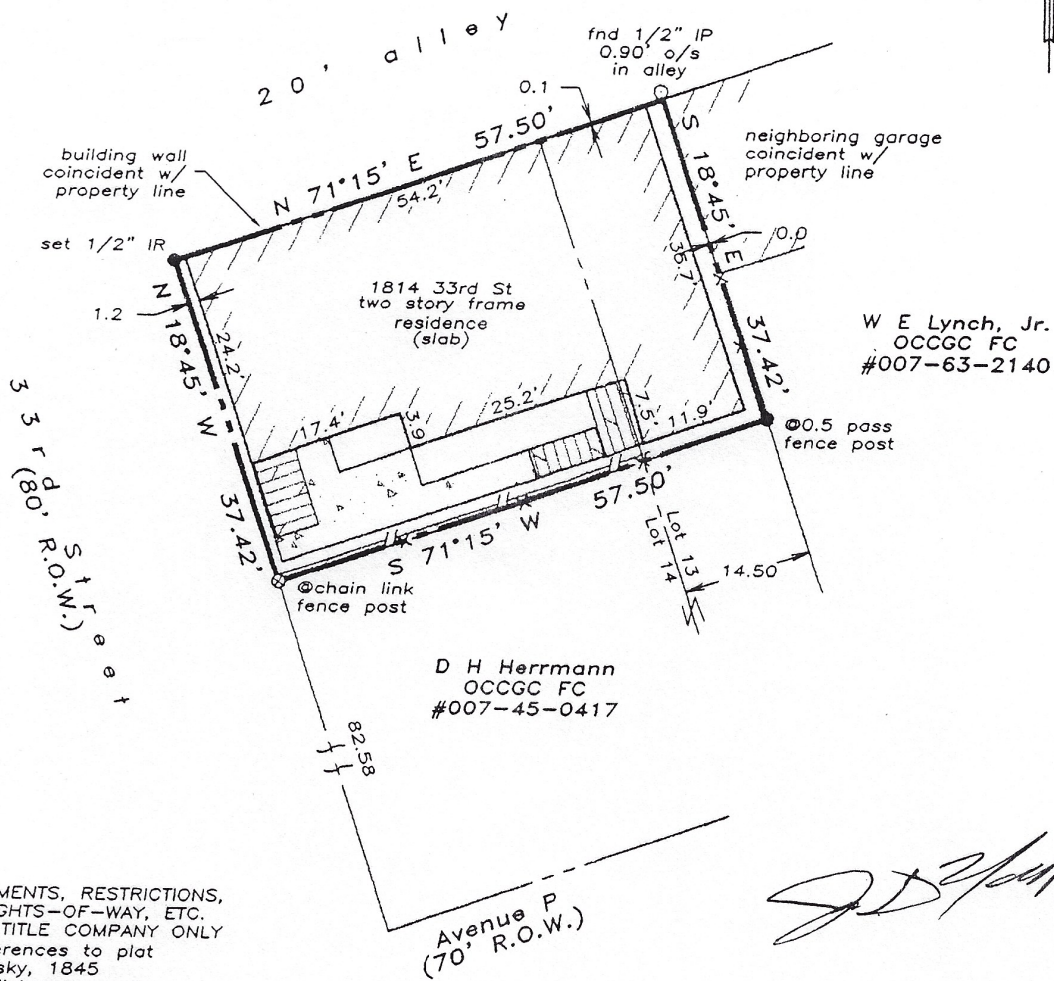
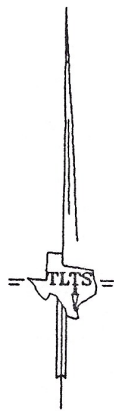
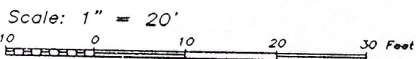


This property is not within the 100-Year Special Flood Hazard Area & is designated to be w/in FIRM Zone B, located on Panel 026-D, Community #485469, August 15, 1983.




- NOTES:
- RECORD EASEMENTS, RESTRICTIONS, ROADWAYS, RIGHTS-OF-WAY, ETC. PROVIDED BY TITLE COMPANY ONLY
 - Lot/Block references to plat as per Sandusky, 1845
 - True ground distances shown
 - Bearings assumed on ROW 33rd



LAND TITLE SURVEY OF A TRACT OF LAND being the North 37 feet 5 inches of Lot 14 and the North 37 feet 5 inches of the West 14 feet 6 inches of Lot 13 in the Southwest Block of Outlot 63 in the City and County of Galveston, Texas.

Subject property: 1814 33rd Street Galveston County, Texas To Joe Klimek, Jane Klimek, Excel Mortgage Corp. and Alamo Title Co., GF #02-48101345; I hereby certify that this survey was made on the ground under my direct supervision and that this plat correctly represents the facts found at the time of the survey.



Laurence C. Wall

Laurence C. Wall
RPLS #4814
March 27, 2002

TLTS TEXAS LAND TITLE SURVEYORS
1801 Moody Avenue
Galveston, Texas 77550
(409) 765-8883