

**T-47 RESIDENTIAL REAL PROPERTY AFFIDAVIT  
(MAY BE MODIFIED AS APPROPRIATE FOR COMMERCIAL TRANSACTIONS)**

Date: 07/27/2021 GF No. \_\_\_\_\_  
Name of Affiant(s): CASEY CHRÉTIEN, ELIZABETH ALLEN  
Address of Affiant: 18203 HEATON DR, HOUSTON, TX 77084  
Description of Property: 18203 Heaton Drive, Houston, TX 77084  
County Harris County, Texas

"Title Company" as used herein is the Title Insurance Company whose policy of title insurance is issued in reliance upon the statements contained herein.

Before me, the undersigned notary for the State of TX, personally appeared Affiant(s) who after by me being sworn, stated:

1. We are the owners of the Property. (Or state other basis for knowledge by Affiant(s) of the Property, such as lease, management, neighbor, etc. For example, "Affiant is the manager of the Property for the record title owners.")
2. We are familiar with the property and the improvements located on the Property.
3. We are closing a transaction requiring title insurance and the proposed insured owner or lender has requested area and boundary coverage in the title insurance policy(ies) to be issued in this transaction. We understand that the Title Company may make exceptions to the coverage of the title insurance as Title Company may deem appropriate. We understand that the owner of the property, if the current transaction is a sale, may request a similar amendment to the area and boundary coverage in the Owner's Policy of Title Insurance upon payment of the promulgated premium.
4. To the best of our actual knowledge and belief, since MARCH 2015 there have been no:
  - a. construction projects such as new structures, additional buildings, rooms, garages, swimming pools or other permanent improvements or fixtures;
  - b. changes in the location of boundary fences or boundary walls;
  - c. construction projects on immediately adjoining property(ies) which encroach on the Property;
  - d. conveyances, replattings, easement grants and/or easement dedications (such as a utility line) by any party affecting the Property.

EXCEPT for the following (If None, Insert "None" Below:) NONE

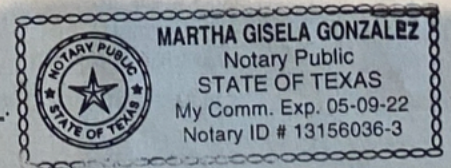
5. We understand that Title Company is relying on the truthfulness of the statements made in this affidavit to provide the area and boundary coverage and upon the evidence of the existing real property survey of the Property. This Affidavit is not made for the benefit of any other parties and this Affidavit does not constitute a warranty or guarantee of the location of improvements.
6. We understand that we have no liability to Title Company that will issue the policy(ies) should the information in this Affidavit be incorrect other than information that we personally know to be incorrect and which we do not disclose to the Title Company.

[Signature]  
[Signature]

SWORN AND SUBSCRIBED this 27 day of July, 2021

[Signature]

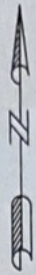
Notary Public  
(TXR 1907) 02-01-2010



# HOSKINS LAND SURVEYORS, INC.

281-370-0097 dh4789@gmail.com

2015-139DS



*Casey Chretien*


NOTE: BEARINGS ARE BASED ON RECORDED PLAT.

PROPERTY SUBJECT TO:  
 1. ANY AND ALL DEED RESTRICTIONS AND/OR COVENANTS OF RECORDS. (SEE TITLE COMMITMENT, SCHEDULE B)  
 HOSKINS LAND SURVEYORS, INC. ASSUMES NO RESPONSIBILITY FOR THE REVIEW OR INTERPRETATION OF ANY EXISTING RESTRICTIONS AND/OR COVENANTS.  
 2. THIS SURVEY IS NOT INTENDED FOR CONSTRUCTION PURPOSES.

BY GRAPHIC PLOTTING ONLY, THE PROPERTY SHOWN HEREON DOES NOT LIE WITHIN THE DESIGNATED 100 YR. FLOOD PLAIN. NO DETERMINATION IS MADE AS TO WHETHER PROPERTY WILL OR WILL NOT ACTUALLY FLOOD.  
 FIRM PANEL NO. 48201C 0610L  
 ZONE: "X" DATE: 06-18-07

THIS SURVEY WAS PERFORMED IN ACCORDANCE WITH TITLE COMMITMENT PROVIDED BY TITLE HOUSTON HOLDINGS  
 GF# TH15201067-P

I HEREBY CERTIFY THAT THIS PLAT REPRESENTS THE FINDINGS OF AN ON THE GROUND SURVEY MADE UNDER MY SUPERVISION ON THIS DAY AND IS CORRECT TO THE BEST OF MY KNOWLEDGE AND THAT THERE WERE NO APPARENT ENCROACHMENTS AT THE TIME OF THE SURVEY, UNLESS SHOWN OR NOTED OTHERWISE. SURVEY IS VALID FOR THIS TRANSACTION ONLY AND IS NON-TRANSFERABLE.



- 3. TWO FT. AUDIO & VIDEO ESM'T.-H.C.C.F.#J123883.
- 4. BLDG. LINE 5' WIDE ALONG SIDE LINES - H.C.C.F. NO. J123883.
- 5. BLDG. LINE FOR GARAGE OR ACCESSORY BLDG. LOCATED 75' DEVIATED TO 60' FROM FRONT LINE MAY BE 3' FROM INTERIOR LINE - H.C.C.F. NOS. J123883 & L247898.

PLAT OF PROPERTY FOR  
 CASEY CHRETIEN  
 AT 18203 HEATON DRIVE  
 LOT(S) 7 BLOCK 49  
 AMENDING PLAT OF  
 DEERFIELD VILLAGE, SECTION 5  
 VOLUME 322, PAGE 62 H.C.M.R.  
 HOUSTON, HARRIS COUNTY, TEXAS 77084

SCALE: 1"=20' DATE: MARCH 12, 2015

*David Hoskins*

DAVID HOSKINS-TEXAS RPLS #4789  
 COPYRIGHT 2015, HOSKINS LAND SURVEYORS, INC.