




# PLAT OF SURVEY

SCALE: 1" = 20'

- NOTES:
- ALL BEARINGS SHOWN HEREON ARE BASED ON THE RECORDED PLAT.
  - ALLPOINTS LAND SURVEY, INC. IS NOT LIABLE FOR ANY DAMAGES DUE TO INFORMATION NOT PROVIDED TO SURVEYOR OR BUILDER PLACING ANY IMPROVEMENTS WITHIN A BUILDING LINE OR EASEMENT.
  - SUBJECT TO APPLICABLE RESTRICTIVE COVENANTS LISTED IN ITEM 10-A, SCHEDULE "B" OF TITLE COMMITMENT ISSUED BY FIRST AMERICAN TITLE INSURANCE Co. UNDER G.F. No 2381275-27.
  - AGREEMENT FOR UNDERGROUND ELECTRIC SERVICE PER C.F. No. 2016-435364.
  - ALL ELEVATIONS SHOWN HEREON ARE BASED ON GPS OBSERVATIONS.

FOR: LACY STRYK  
 ADDRESS: 15215 HOLLOWAY HILLS TRAIL  
 BY: AL  
 ALLPOINTS JOB#: BH163406  
 G.F.: 2381275-27  
 JOB:

LOT 6, BLOCK 2,  
 HAYDEN LAKES, SECTION 9,  
 FILM CODE NO. 676090, MAP RECORDS  
 HARRIS COUNTY, TEXAS



FLOOD ZONE: X  
 COMMUNITY PANEL:  
 48201C0220L  
 EFFECTIVE DATE: 6/18/2007  
 LOMR: DATE:  
 THIS INFORMATION IS BASED ON GRAPHIC PLOTTING. WE DO NOT ASSUME RESPONSIBILITY FOR EXACT DETERMINATION

I HEREBY CERTIFY THAT THIS PLAT REPRESENTS THE RESULTS OF A SURVEY MADE ON THE GROUND, ON THE 25TH DAY OF MARCH, 2019.

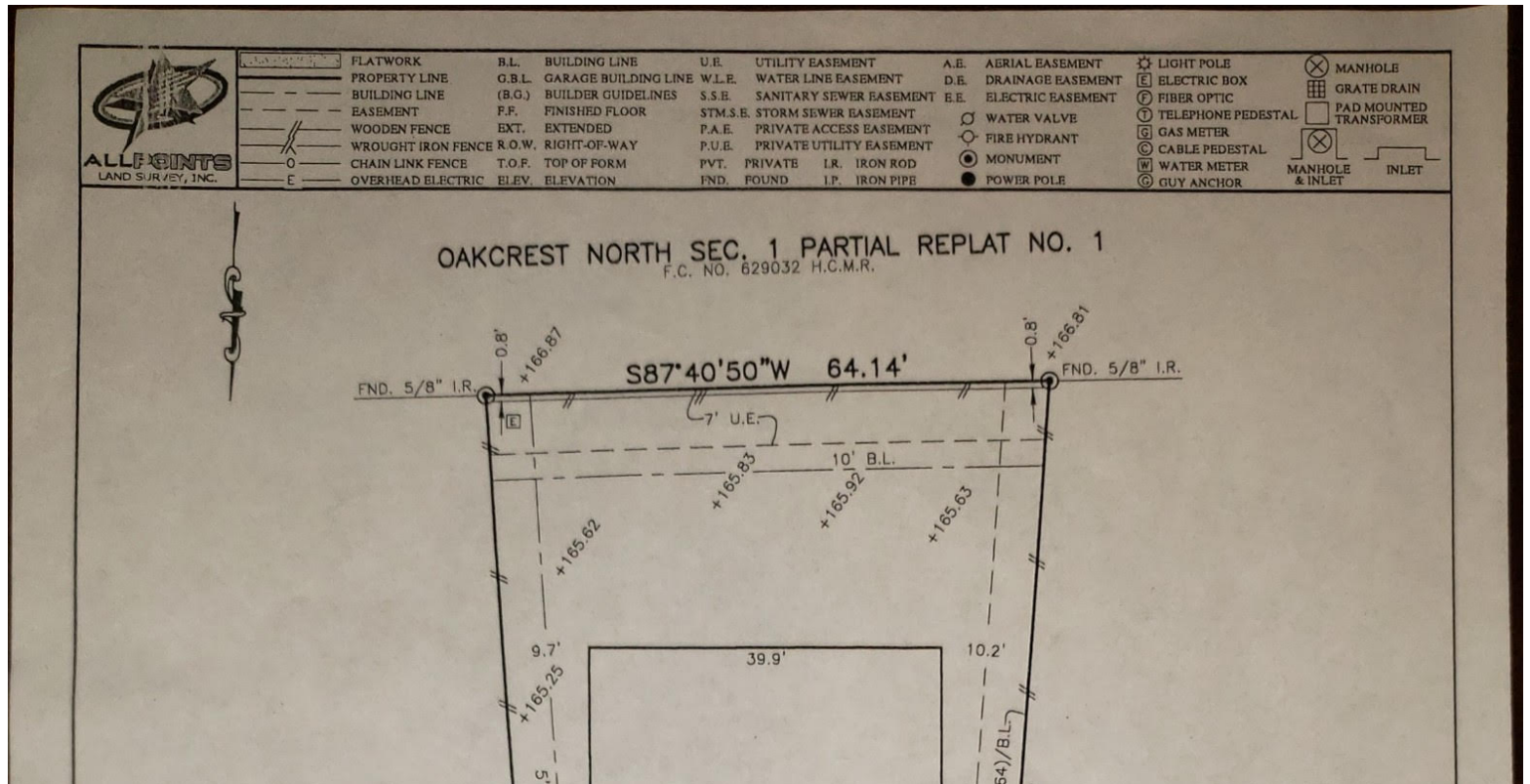
©2019, ALLPOINTS LAND SURVEY, INC. All Rights Reserved.

ALLPOINTS LAND SURVEY, INC. - 1515 WITTE ROAD - HOUSTON, TEXAS 77080 - PHONE: 713-468-7707 - T.B.P.L.S. # 10122600

Cyndi Scott <cyndiscottrealtor@gmail.com>  
 To: DeAnn Benedict <DeAnn.Benedict@select-title.com>

Fri, Aug 6, 2021 at 1:30 PM

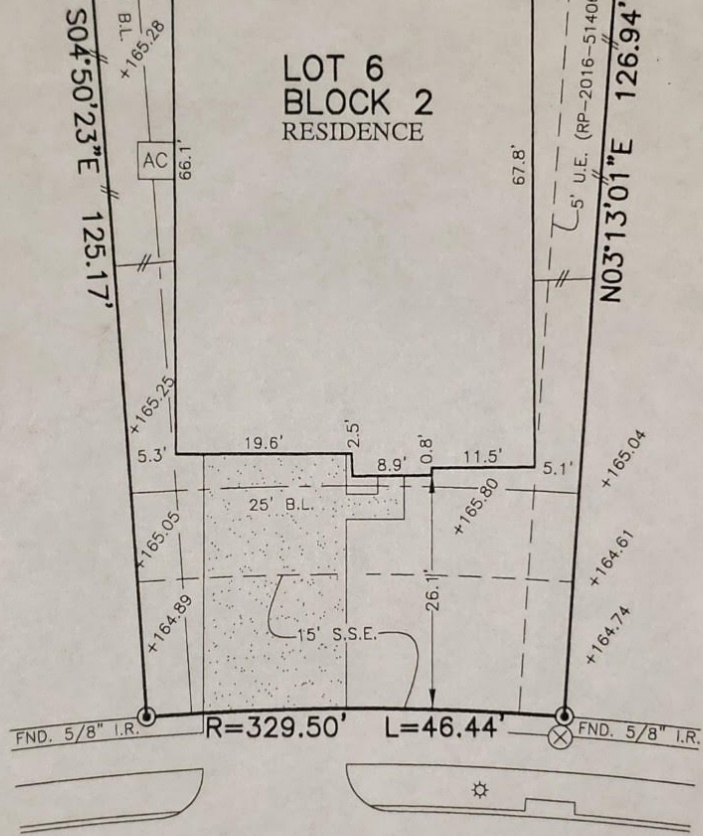
----- Forwarded message -----  
 From: Cyndi Scott <cyndiscottrealtor@gmail.com>  
 Date: Fri, Aug 6, 2021 at 1:20 PM  
 Subject: Survey  
 To: <cyndiscottrealtor@gmail.com>



LOT 5

LOT 6  
BLOCK 2  
RESIDENCE

LOT 7




15215  
HOLLOWAY HILLS TRAIL  
(50' R.O.W.)

PLAT OF SURVEY  
SCALE: 1" = 20'

- NOTES:
1. ALL BEARINGS SHOWN HEREON ARE BASED ON THE RECORDED PLAT.
  2. ALLPOINTS LAND SURVEY, INC. IS NOT LIABLE FOR ANY DAMAGES DUE TO INFORMATION NOT PROVIDED TO SURVEYOR OR BUILDER PLACING ANY IMPROVEMENTS WITHIN A BUILDING LINE OR EASEMENT.
  3. SUBJECT TO APPLICABLE RESTRICTIVE COVENANTS LISTED IN ITEM 10-A, SCHEDULE "B" OF TITLE COMMITMENT ISSUED BY FIRST AMERICAN TITLE INSURANCE Co. UNDER G.F. No 2381275-27.
  4. AGREEMENT FOR UNDERGROUND ELECTRIC SERVICE PER C.F. No. 2016-435364.
  5. ALL ELEVATIONS SHOWN HEREON ARE BASED ON GPS OBSERVATIONS.

FOR: LACY STRYK  
 ADDRESS: 15215 HOLLOWAY HILLS TRAIL BY: AL  
 ALLPOINTS JOB#: BH163406  
 G.F.: 2381275-27  
 JOB:

LOT 6, BLOCK 2,  
 HAYDEN LAKES, SECTION 9,  
 FILM CODE NO. 676090, MAP RECORDS  
 HARRIS COUNTY, TEXAS



FLOOD ZONE: X  
 COMMUNITY PANEL:  
 48201C0220L  
 EFFECTIVE DATE: 6/18/2007  
 LOMR:                      DATE:

I HEREBY CERTIFY THAT THIS PLAT REPRESENTS THE RESULTS OF A SURVEY MADE ON THE GROUND, ON THE 25TH DAY OF MARCH, 2019.

*Steven P. Brister*

©2019, ALLPOINTS LAND SURVEY, INC.  
 All Rights Reserved.

ALLPOINTS LAND SURVEY, INC. - 1515 WITTE ROAD - HOUSTON, TEXAS 77080 - PHONE: 713-468-7707 - T.B.P.L.S. # 10122600

--  
**Cyndi Scott**  
 RE/MAX Compass  
 "Excellence in Real Estate"  
[www.HAR.com/cyndiscott](http://www.HAR.com/cyndiscott)  
 713 725-7139

Texas Law requires all real estate licensees to provide the following Information About Brokerage Services: [www.trec.state.tx.us/pdf/contracts/OP-K.pdf](http://www.trec.state.tx.us/pdf/contracts/OP-K.pdf)