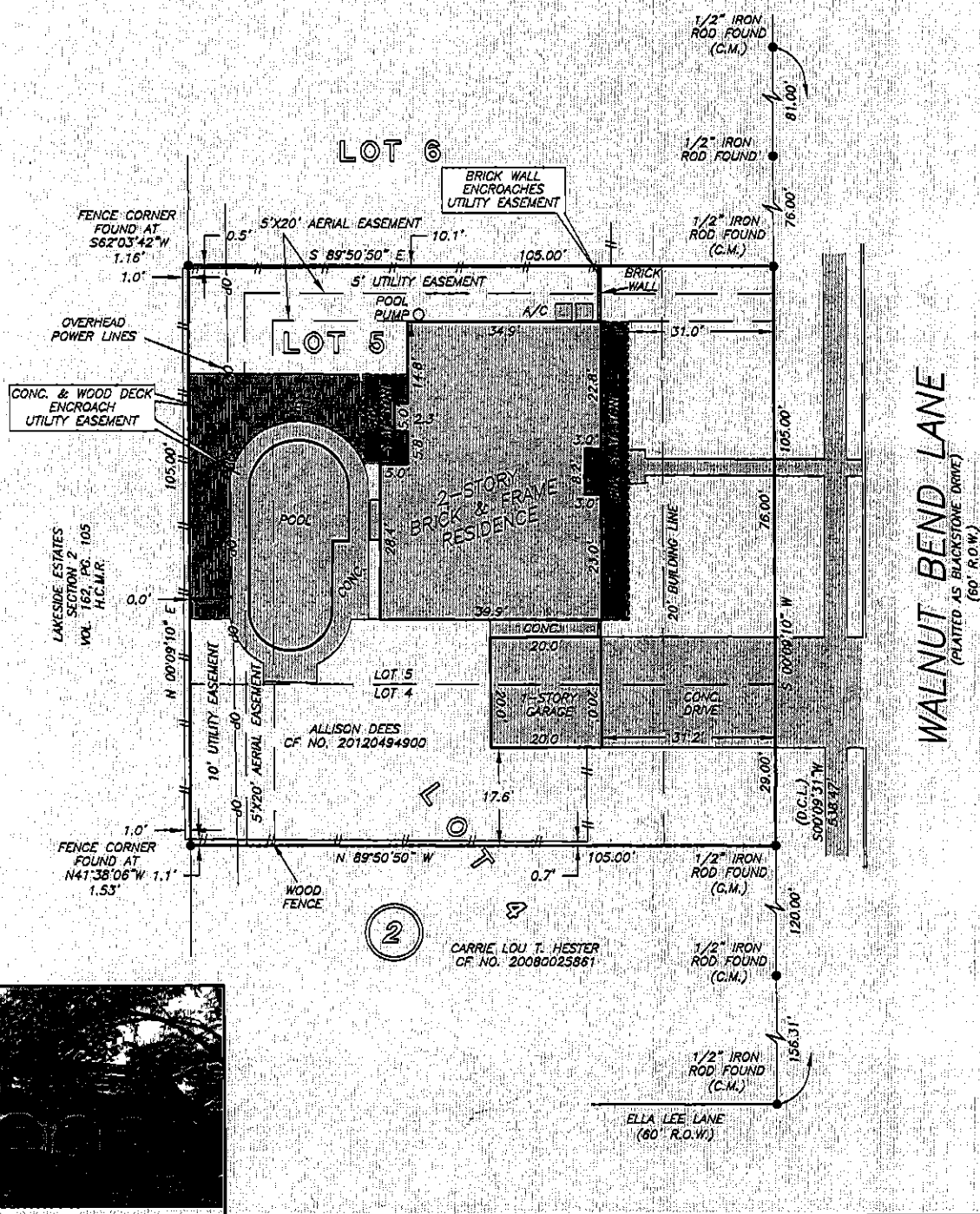


GF NO. ATCH-09-ATCH13036337RM ALAMO TITLE
 ADDRESS: 2314 WALNUT BEND LANE
 HOUSTON, TEXAS 77042
 BORROWER: MIKE MCBAIN

M. McDan

LOT 5 AND THE NORTH 29 FEET OF LOT 4, BLOCK 2 WALNUT BEND, SECTION 2

ACCORDING TO THE MAP OR PLAT THEREOF RECORDED IN VOLUME 65, PAGE 1 OF THE MAP RECORDS OF HARRIS COUNTY, TEXAS



THIS PROPERTY DOES NOT LIE WITHIN THE 100 YEAR FLOOD PLAIN AS PER FIRM PANEL NO. 48201C 0830 L MAP REVISION: 06/18/2007 ZONE X
 BASED ONLY ON VISUAL EXAMINATION OF MAPS. INACCURACIES OF FEMA MAPS PREVENT EXACT DETERMINATION WITHOUT DETAILED FIELD STUDY



A SUBSURFACE INVESTIGATION WAS BEYOND THE SCOPE OF THIS SURVEY

D.C.L. = DIRECTIONAL CONTROL LINE
 RECORD BEARING: VOL. 65, PG. 1 H.C.M.R.

DRAWN BY: KL

I HEREBY CERTIFY THAT THIS SURVEY WAS MADE ON THE GROUND, THAT THIS PLAT CORRECTLY REPRESENTS THE FACTS FOUND AT THE TIME OF SURVEY AND THAT THERE ARE NO ENCROACHMENTS APPARENT ON THE GROUND, EXCEPT AS SHOWN HEREON. THIS SURVEY IS CERTIFIED FOR THIS TRANSACTION ONLY AND ABSTRACTING PROVIDED IN THE ABOVE REFERENCED TITLE COMMITMENT WAS RELIED UPON IN PREPARATION OF THIS SURVEY.

JAMES P. WALKOWIAK
 PROFESSIONAL LAND SURVEYOR
 NO. 5971
 JOB NO. 13-12869
 NOVEMBER 22, 2013



Alamo Title Company
 RON MARTINEZ
 713-993-2900



PRECISION
 surveyors

1-800-LANDSURVEY
 www.precisionurveyors.com
 281-496-1586 FAX 281-496-1867 210-829-4941 FAX 210-829-1555
 950 THREADNEEDLE STREET SUITE 150 HOUSTON, TEXAS 77079 1777 NE LOOP 410 SUITE 600 SAN ANTONIO, TEXAS 78217
 FIRM NO. 10063700