










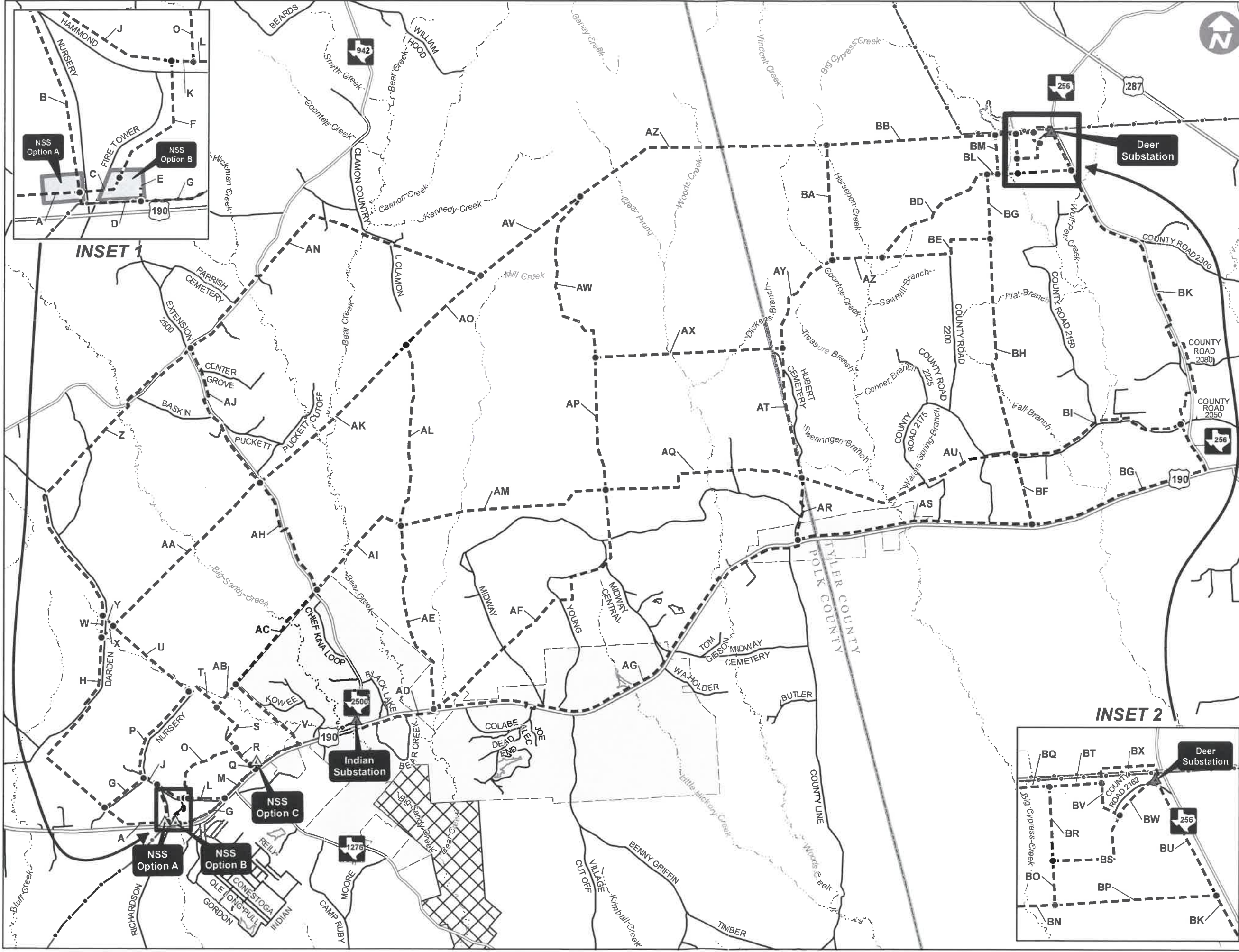


### Preliminary Alternative Route Segments

#### Legend

-  Preliminary Alternative Route Segment, Label, and Node
-  New Switching Station Option (NSS)
-  Existing Project Substation
-  Existing Transmission Line
-  US Highway
-  FM Road
-  County / Local Road
-  Stream
-  Waterbody
-  Alabama-Coushatta Reservation
-  Big Sandy Creek Unit of the Big Thicket National Preserve
-  County Boundary

#### Project Location



**INSET 1**

**INSET 2**