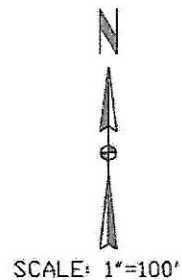
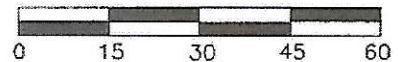


LEGEND
 IR=IRON ROD
 F.B.C.C.F.=FORT BEND COUNTY CLERK FILE
 F.B.C.D.R.=FORT BEND COUNTY DEED RECORDS
 FND=FOUND
 BL=BUILDING LINE
 DE=DRAINAGE EASEMENT
 UE=UTILITY EASEMENT
 WLE=WATER LINE EASEMENT
 SET=SET IRON ROD WITH CAP *BRADFORD 4728*
 FND=FND IRON ROD WITH CAP *BRADFORD 4728*
 R=RADIUS
 L=LENGTH
 CM=CONTROL MONUMENT
 REF=REFERENCE
 PP=POWER POLE
 CPS=COTTON PICKER SPINDLE
 FND=FND IR W/CAP




SCALE: 1"=100'



I, DONALD C. BRADFORD, A REGISTERED PROFESSIONAL LAND SURVEYOR IN THE STATE OF TEXAS DO HEREBY CERTIFY THAT THIS PLAT REPRESENTS THE FACTS FOUND AS THE RESULT OF AN ON THE GROUND SURVEY PREPARED BY ME OR UNDER MY SUPERVISION ON DECEMBER 14, 2012.

Donald C. Bradford
 DONALD C. BRADFORD
 7810 BOOTHLINE ROAD
 RICHMOND, TX. 77469
 281 238-4120
 979 793-3220
 JOB NO: 12-072



THIS PROPERTY IS SUBJECT TO THE FOLLOWING:

1. A TITLE COMMITMENT WAS NOT FURNISHED THEREFORE THERE MAY BE ADDITIONAL EASEMENTS AND ENCUMBRANCES, ETC. THAT THE SURVEYOR IS UNAWARE OF.

2. THE ADDRESS APPEARS TO BE: 12008 PADON ROAD, NEEDVILLE, TEXAS 77461.

SURVEY OF 1.084 ACRES OUT OF THE WILLIAM AND VERONICA CALL 5.0 ACRE TRACT RECORDED IN COUNTY CLERK 1999052414 IN THE H&T.C. RR. CO. SECTION 47 SURVEY, ABSTRACT 228 IN FORT BEND COUNTY, TEXAS.