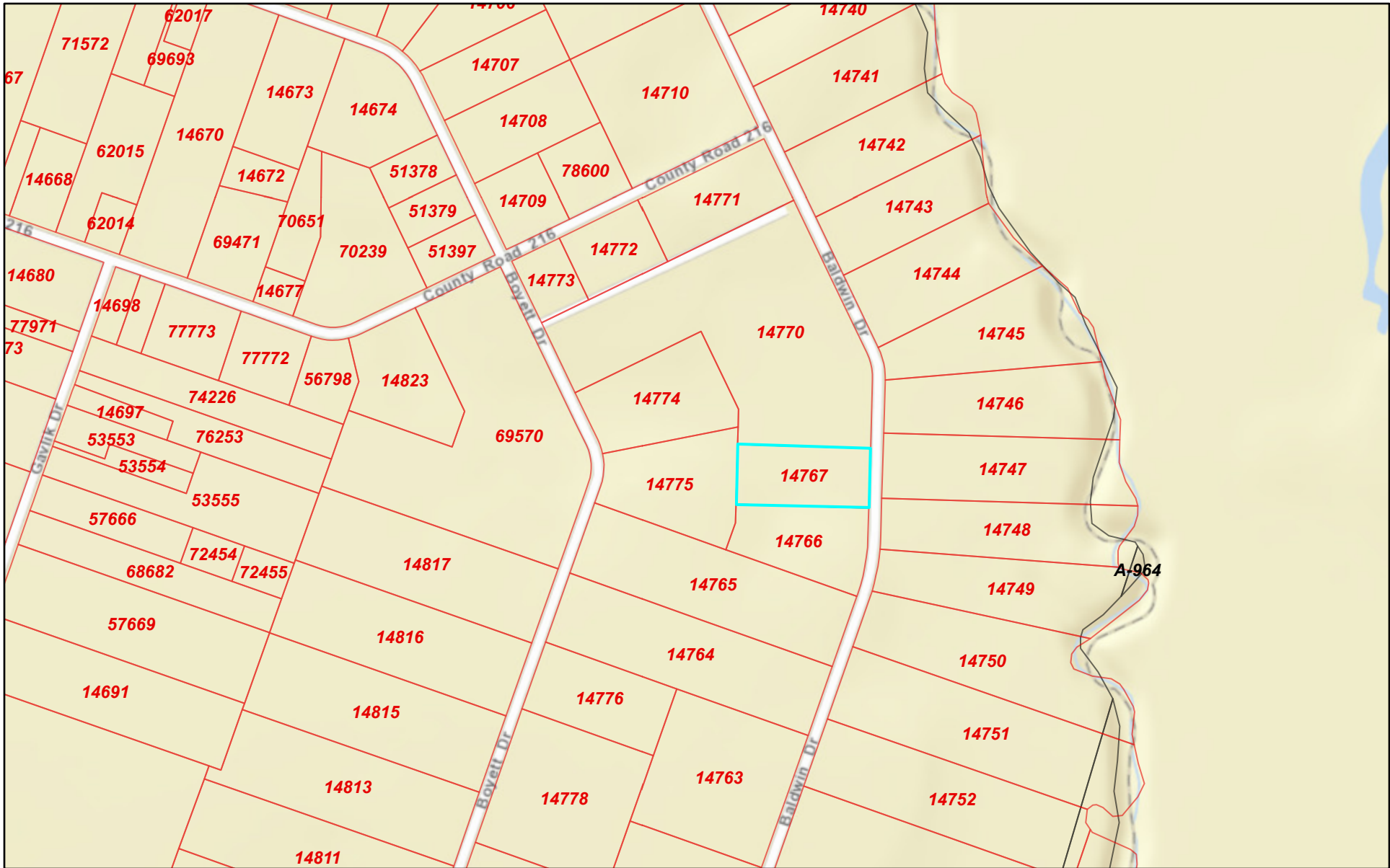





# Wharton CAD Web Map



7/31/2021, 3:54:56 PM

-  Parcels
-  Abstracts

1:9,028



Esri, HERE, Garmin, INCREMENT P, Intermap, NGA, USGS

Wharton Central Appraisal District, BIS Consulting - [www.bisconsulting.com](http://www.bisconsulting.com)

Disclaimer: This product is for informational purposes only and has not been prepared for or be suitable for legal, engineering, or surveying purposes. It does not represent an on-the-ground survey and represents only the approximate relative location of boundaries.