SURVEY PLAT

SHOWING A 40.0 AC. TRACT OF LAND, SITUATED IN THE G. & B. N. CO. SURVEY NO. 5, (JAS. ALEXANDER), ABSTRACT NO. 778, COLORADO COUNTY, TEXAS, BEING A PORTION OF THAT CERTAIN CALLED 144.000 AC. TRACT OF LAND CONVEYED FROM EVERETT AMMAN, TESTAMENTARY TRUST AND CELESTINA AMMANN, TO EVERETT AMMAN, TESTAMENTARY TRUST, IN DEED DATED OCTOBER 19, 1993, RECORDED IN VOLUME 87, PAGE 375, OF THE OFFICIAL RECORDS OF COLORADO COUNTY, TEXAS; SAID 40.0 AC. TRACT BEING MORE PARTICULARLY DESCRIBED BY METES AND BOUNDS ATTACHED.

NOTE: Bearings are based on the Texas Coordinate System of 1983, Texas South-Central Zone.

I, Robert W. Kolacny, Registered Professional Land Surveyor No. 5319, do hereby certify that the foregoing Plat correctly describes results of a Survey made under my supervision on the ground, March 12, 2013.

STATE OF TEXAS REGISTERED ROBERT W. KOLACNY 5319 PROFESSIONAL LAND SURVEYOR

Robert W. Kolacny
Registered Professional Land Surveyor No. 5319
Ph. (979) 532-8056 Fax (979) 532-0342

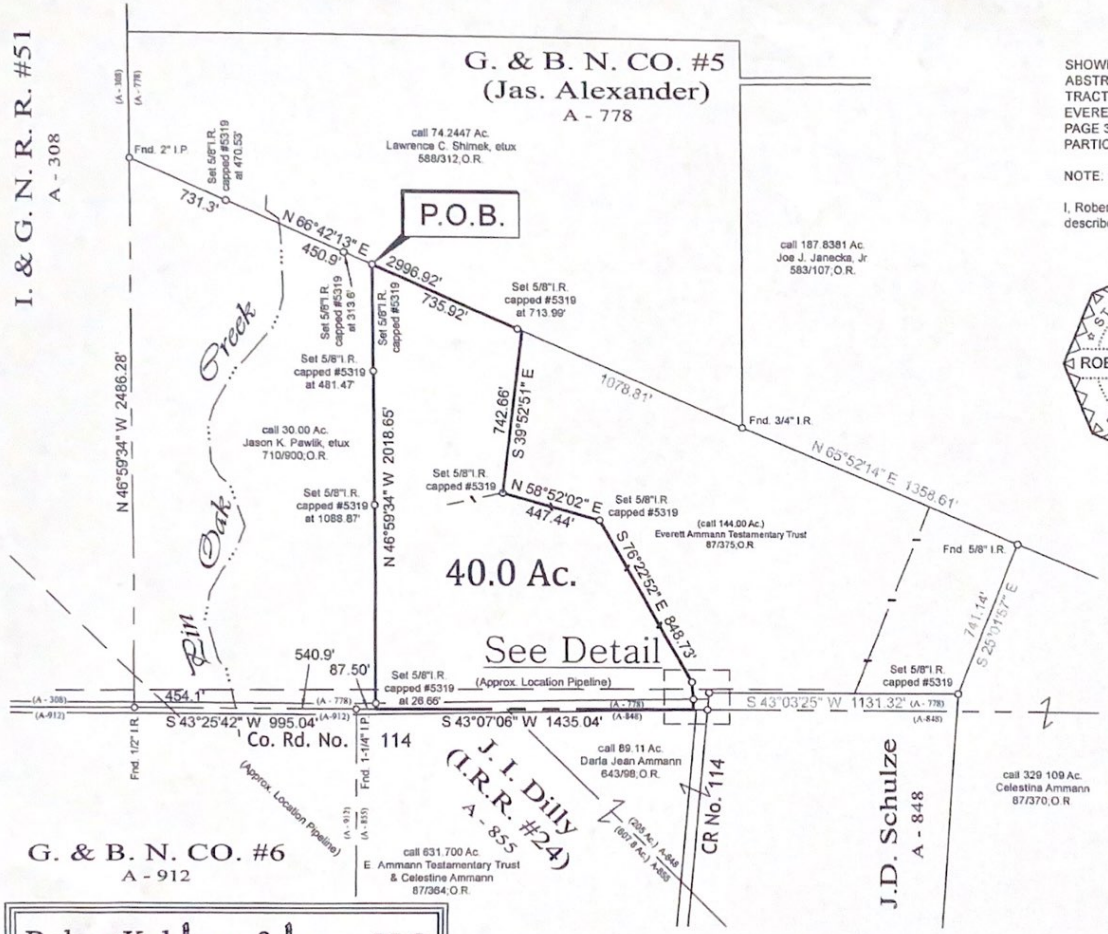



Detail

Scale: 1" = 60'

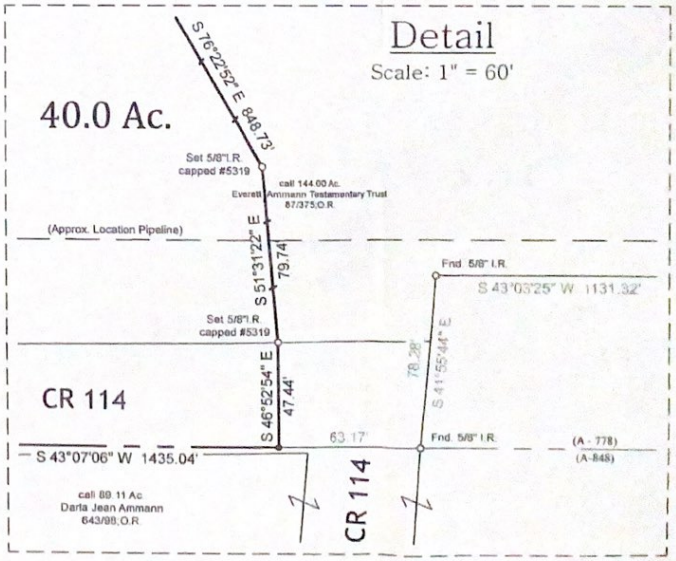

Robert Kolacny & Assoc. LLC
- Registered Professional Land Surveyors -
140 S. Houston St. - Wharton, TX 77488
OFFICE (979) 532-8056 - FAX (979) 532-0342

FILE: Underwood 2013.dwg
PROJECT: W:\ColoradoCounty\Ammann
CRD: Ammann.CRD
BY: PVA