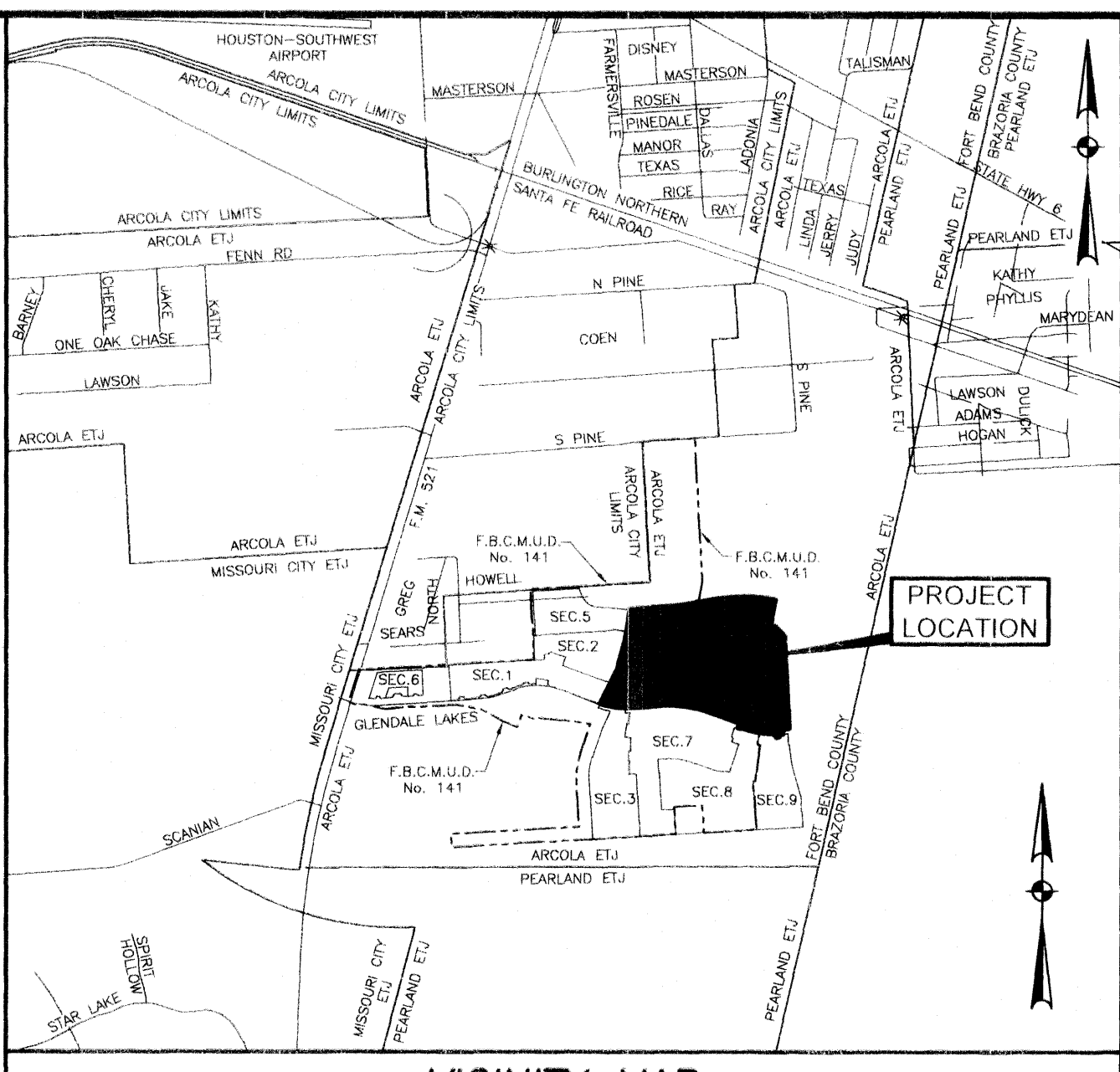
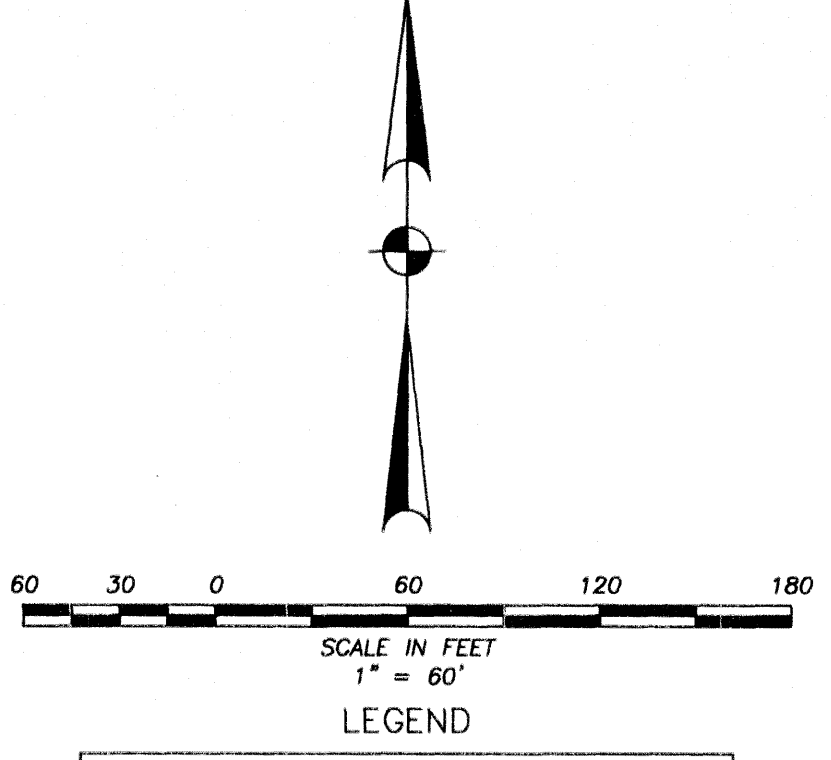


RESIDUE OF
CALLED 481.4229 ACRES
HANNOVER ESTATES, LTD.
F.B.C.C.F. No. 2002140473



VICINITY MAP
SCALE: N.T.S.




MATCH LINE
SEE SHEET 3 OF 4



RESIDUE OF
CALLED 481.4229 ACRES
HANNOVER ESTATES, LTD.
F.B.C.C.F. No. 2002140473

29 PGS 2021072798

FILED AND RECORDED
OFFICIAL PUBLIC RECORDS



Laura Richard
Laura Richard, County Clerk
Fort Bend County Texas
May 04, 2021 03:32:30 PM
FEE: \$8817.00 EL

20210085

**GLENDALE LAKES
SECTION 9**

A SUBDIVISION OF 68.24 ACRES OF LAND
LOCATED IN THE
I. & G.N. RAILROAD CO. SURVEY, A-352
FORT BEND COUNTY, TEXAS

113 LOTS 4 BLOCKS 10 RESERVES
DATE: MARCH, 2021 SCALE: 1" = 60'

OWNER:
JNC DEVELOPMENT, INC.,
A TEXAS CORPORATION
12309 MONTWOOD DRIVE
EL PASO, TEXAS 79928
915-855-1005
MAGESH: BASHYAT

ENGINEER
r.g.miller
engineers

SURVEYOR
MILLER
SURVEY GROUP

16340 Park Ten Place - Suite 350
Houston, Texas 77084
(713) 461-9800

1760 WEST SAM HOUSTON PARKWAY NORTH, HOUSTON TEXAS 77043
PHONE 713-413-1900 FAX 713-413-1944

TEXAS FIRM REGISTRATION NO. F-487
JACK P. MILLER, P.E.

TEXAS FIRM REGISTRATION NO. 10047100
BRIAN E. WILSON, R.P.L.S.

L:\3916_FBCMOD\141\GLENDALE LAKES\3918-009-GLD\3918-009-PLAT_062320.DWG Apr. 20, 2021 - 9:30 AM TROY NIXON