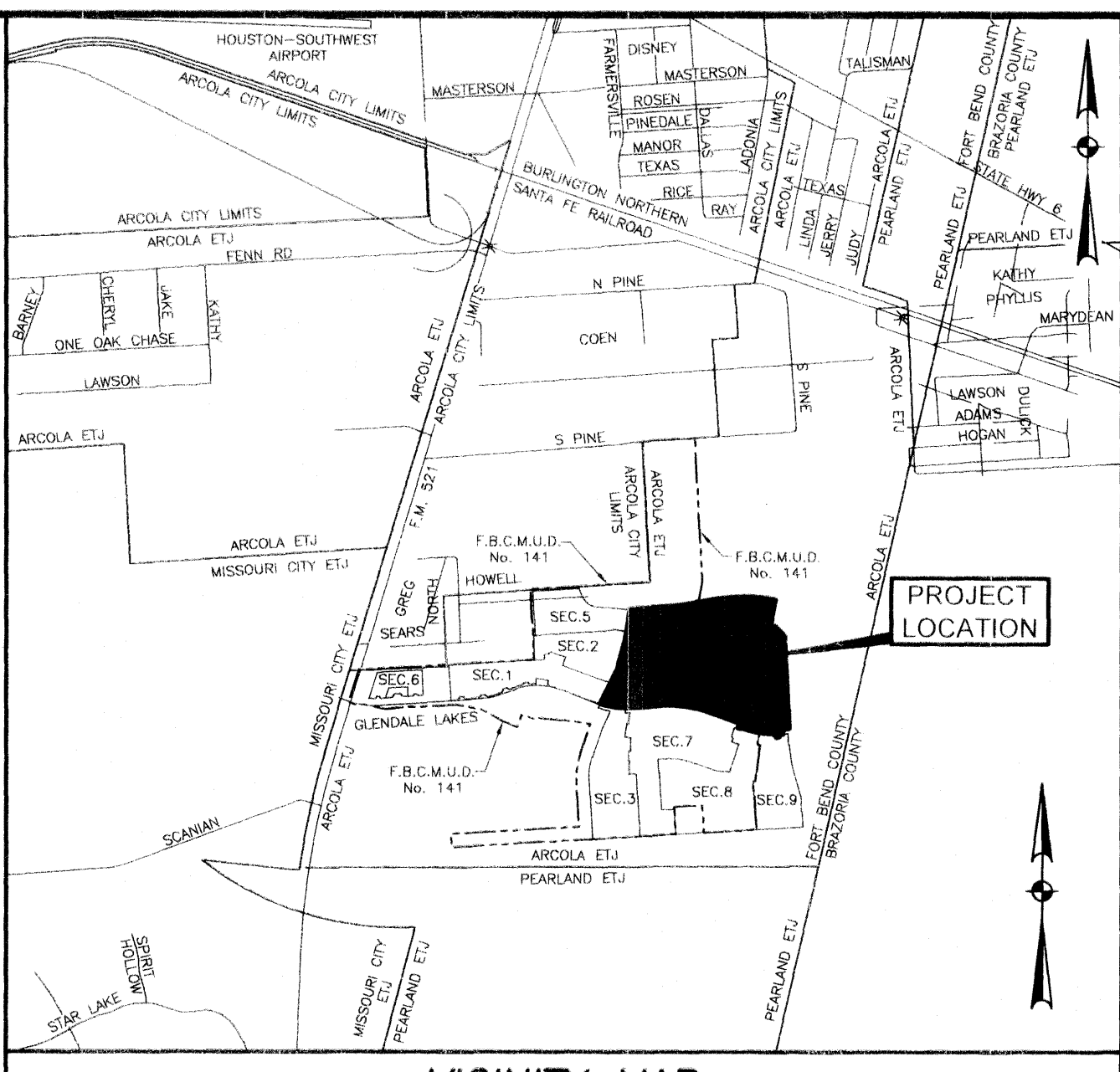
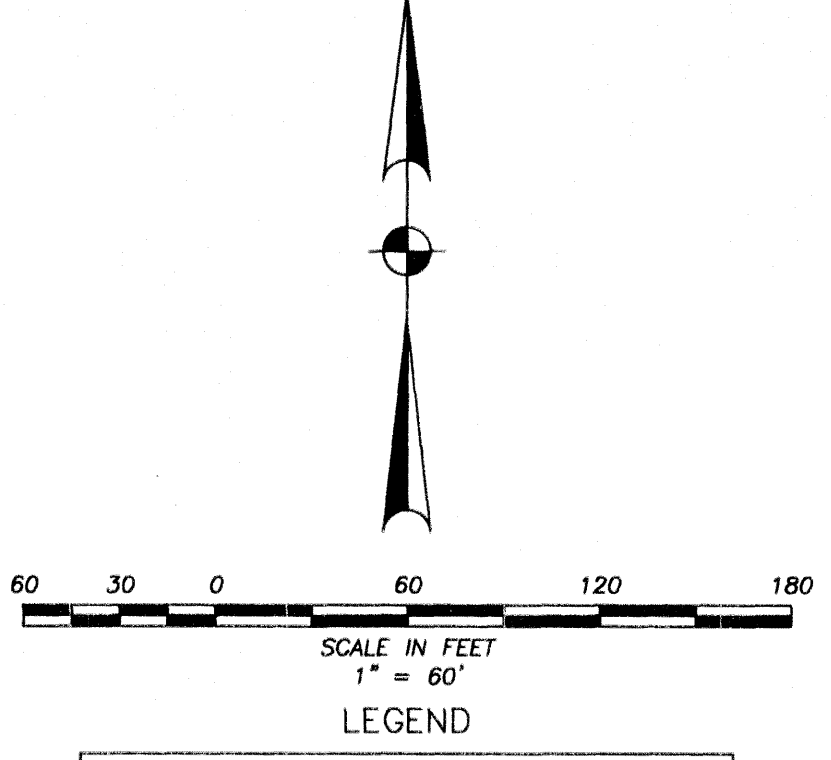


RESIDUE OF  
CALLED 481.4229 ACRES  
HANNOVER ESTATES, LTD.  
F.B.C.C.F. No. 2002140473



VICINITY MAP  
SCALE: N.T.S.




MATCH LINE  
SEE SHEET 3 OF 4



RESIDUE OF  
CALLED 481.4229 ACRES  
HANNOVER ESTATES, LTD.  
F.B.C.C.F. No. 2002140473

29 PGS 2021072798

FILED AND RECORDED  
OFFICIAL PUBLIC RECORDS



Laura Richard  
Laura Richard, County Clerk  
Fort Bend County Texas  
May 04, 2021 03:32:30 PM  
FEE: \$8817.00 EL

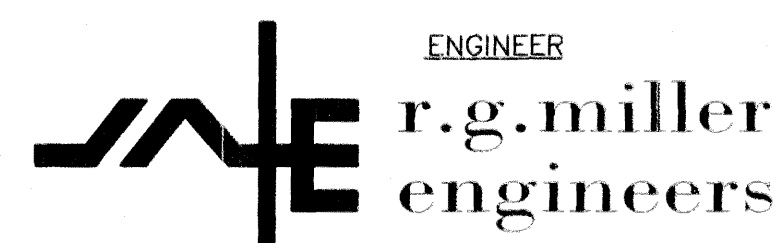
20210085

### GLENDALE LAKES SECTION 9

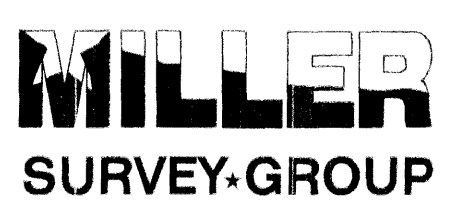
A SUBDIVISION OF 68.24 ACRES OF LAND  
LOCATED IN THE  
I. & G.N. RAILROAD CO. SURVEY, A-352  
FORT BEND COUNTY, TEXAS

113 LOTS 4 BLOCKS 10 RESERVES  
DATE: MARCH, 2021 SCALE: 1" = 60'

OWNER:  
JNC DEVELOPMENT, INC.,  
A TEXAS CORPORATION  
12309 MONTWOOD DRIVE  
EL PASO, TEXAS 79928  
915-855-1005  
MAGESH: BASHYAT



16340 Park Ten Place - Suite 350  
Houston, Texas 77084  
(713) 461-9800



1760 WEST SAM HOUSTON PARKWAY NORTH, HOUSTON TEXAS 77043  
PHONE 713-413-1900 FAX 713-413-1944

L:\3916\_FBMUD\141\GLENDALE LAKES\3918-009-GLD\PLAT\_062320.DWG Apr. 20, 2021 - 9:30 AM TROY NIXON