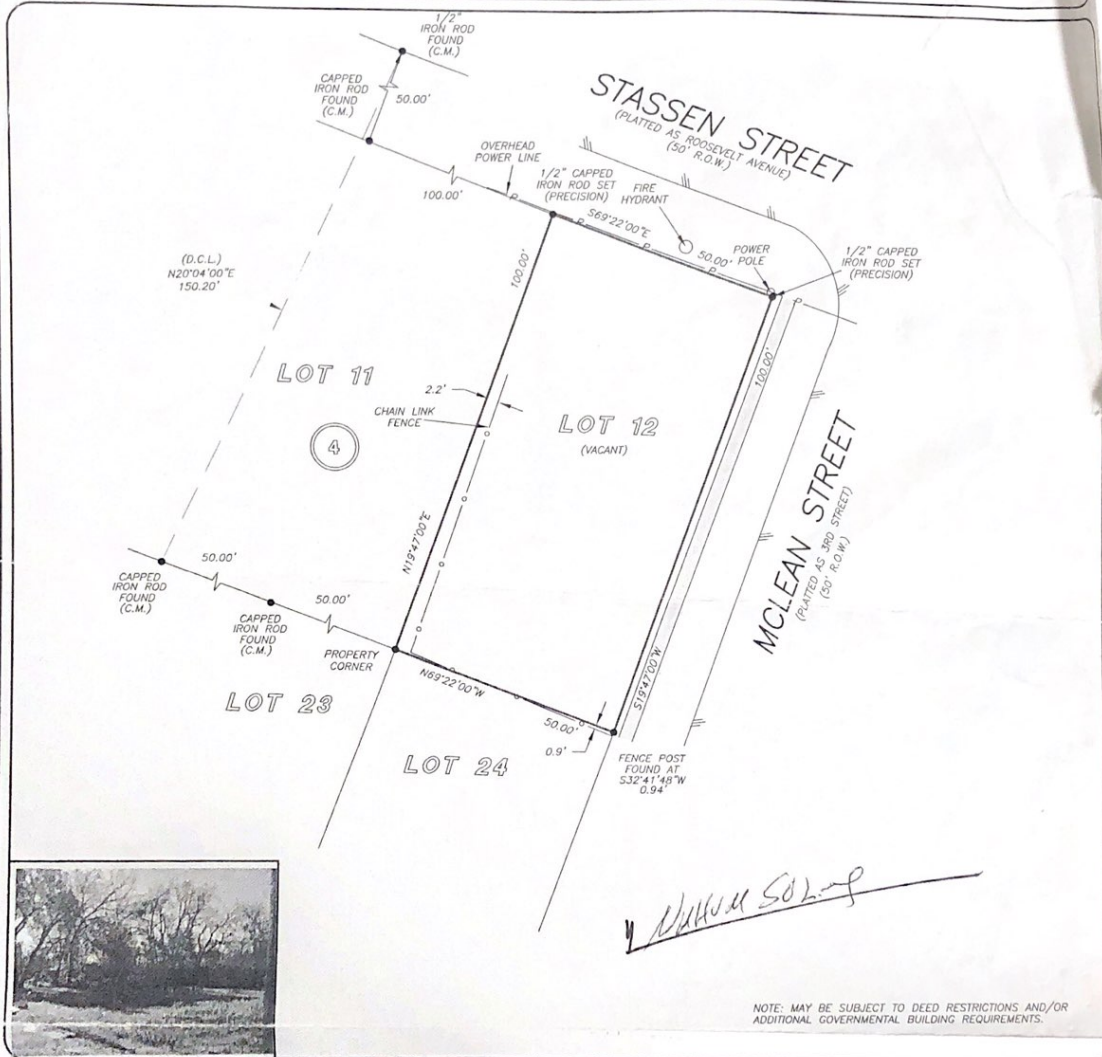


G. NO. 14759-15-01551 NORTH AMERICAN TITLE
 ADDRESS: 4442 STASSEN STREET
 HOUSTON, TEXAS 77051
 BORROWER: NAHUM SOLIS

LOT 12, BLOCK 4
SUNNYSIDE COURT
 A SUBDIVISION IN HARRIS COUNTY, TEXAS
 ACCORDING TO THE MAP/PLAT THEREOF RECORDED
 IN VOLUME 11, PAGE 46, OF THE MAP/PLAT RECORDS
 OF HARRIS COUNTY, TEXAS



Nahum Solis

NOTE: MAY BE SUBJECT TO DEED RESTRICTIONS AND/OR ADDITIONAL GOVERNMENTAL BUILDING REQUIREMENTS.

THIS PROPERTY DOES NOT LIE WITHIN THE
 100 YEAR FLOOD PLAIN AS PER FIRM
 PANEL NO. 48201C 0890 L
 MAP REVISION: 06/18/2007
 ZONE: X
 BASED ONLY ON VISUAL EXAMINATION OF MAPS.
 INACCURACIES OF FEMA MAPS PREVENT EXACT
 DETERMINATION WITHOUT DETAILED FIELD STUDY

A SUBSURFACE INVESTIGATION
 WAS BEYOND THE SCOPE OF THIS SURVEY

D.C.L. = DIRECTIONAL CONTROL LINE
 RECORD BEARING: VOL. 11, PG. 46, H.C.M.P.R.

I HEREBY CERTIFY THAT THIS SURVEY WAS MADE
 ON THE GROUND, THAT THIS PLAT CORRECTLY
 REPRESENTS THE FACTS FOUND AT THE
 TIME OF SURVEY AND THAT THERE ARE NO
 ENCROACHMENTS APPARENT ON THE GROUND,
 EXCEPT AS SHOWN HEREON. THIS SURVEY IS
 CERTIFIED FOR THIS TRANSACTION ONLY AND
 ABSTRACTING PROVIDED IN THE ABOVE
 REFERENCED TITLE COMMITMENT WAS RELIED
 UPON IN PREPARATION OF THIS SURVEY.

GEORGE GALE
 PROFESSIONAL LAND SURVEYOR
 NO. 4678
 JOB NO. 15-11385
 DECEMBER 4, 2015



DRAWN BY: RE

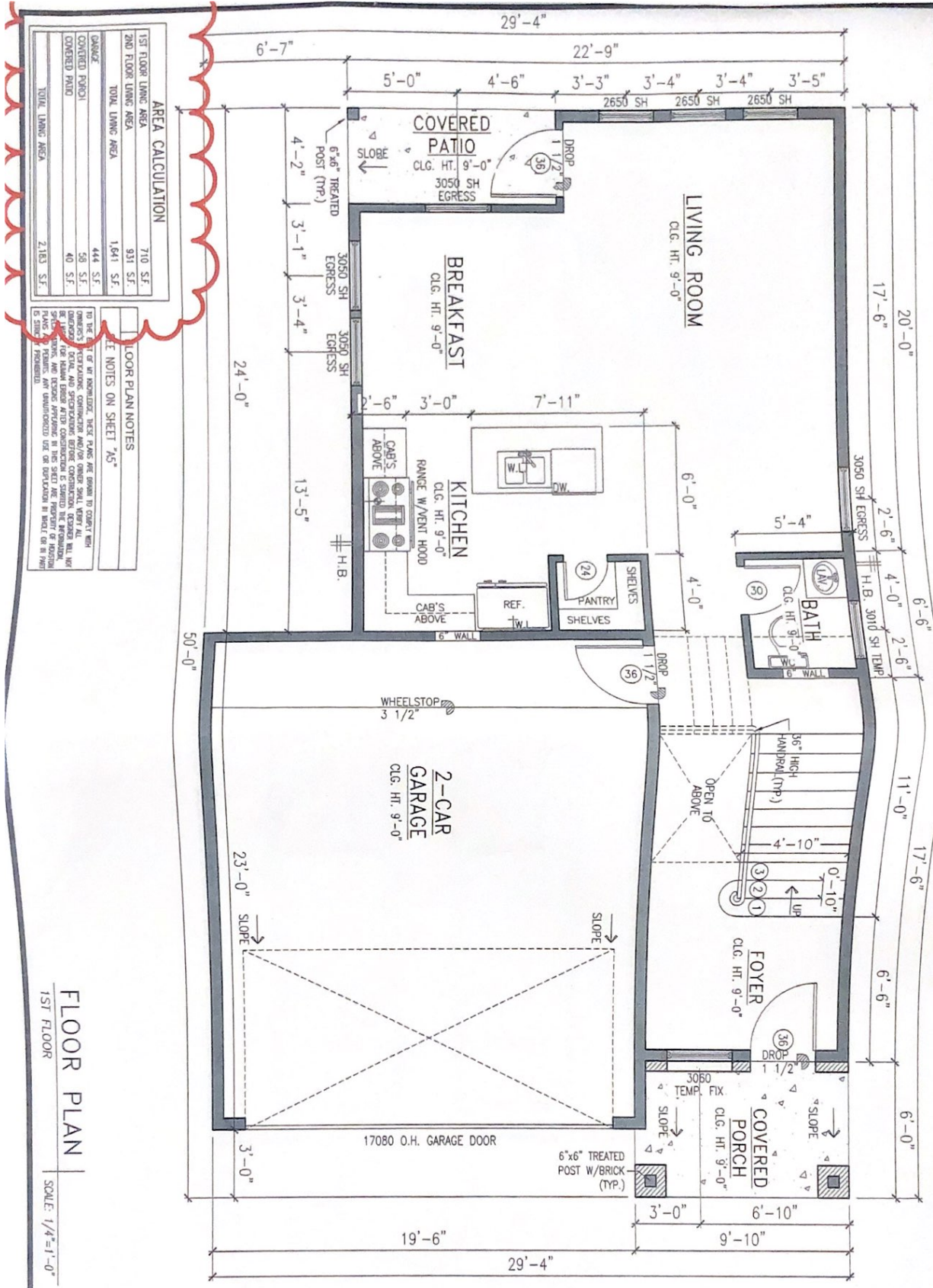


NORTH AMERICAN TITLE COMPANY
 DAVID RAMIREZ
 214-720-1020



PRECISION
 surveyors

1-800-LANDSURVEY
 www.precisionurveyors.com
 281-496-1586 FAX 281-496-1867 210-829-4941 FAX 210-829-1555
 950 THREADNEEDLE STREET SUITE 150 HOUSTON, TEXAS 77079 1777 NE LOOP 410 SUITE 600 SAN ANTONIO, TEXAS 78217
 FIRM NO. 10063700



AREA CALCULATION

1ST FLOOR LIVING AREA	710 S.F.
2ND FLOOR LIVING AREA	931 S.F.
TOTAL LIVING AREA	1,641 S.F.
GARAGE	444 S.F.
COVERED PORCH	50 S.F.
COVERED PATIO	40 S.F.
TOTAL LIVING AREA	2,163 S.F.

FLOOR PLAN NOTES

1. SEE NOTES ON SHEET "A5"

2. TO THE BEST OF MY KNOWLEDGE, THESE PLANS ARE DRAWN TO COMPLY WITH ALL CITY, COUNTY AND STATE REQUIREMENTS AND/OR OTHER APPLICABLE CODES. I AM NOT PROVIDING CONTRACT ADMINISTRATION. MY RESPONSIBILITY IS LIMITED TO THE DESIGN AND CONSTRUCTION OF THE WORK SHOWN ON THESE PLANS. I WILL NOT BE RESPONSIBLE FOR ANY ERRORS OR OMISSIONS IN THESE PLANS OR FOR ANY DAMAGE, LOSS OF LIFE OR PROPERTY, AND/OR OTHER CONSEQUENCES THAT MAY RESULT FROM THE USE OF THESE PLANS.

FLOOR PLAN

1ST FLOOR

SCALE: 1/4"=1'-0"

AMERICAN INSTITUTE OF BUILDING DESIGN

A1

SHEET NO.

PROJECT: **NAHUM SOLIS**

ADDRESS: **4442 STASSEN STREET**

CITY: **HASTON, TX 77043**

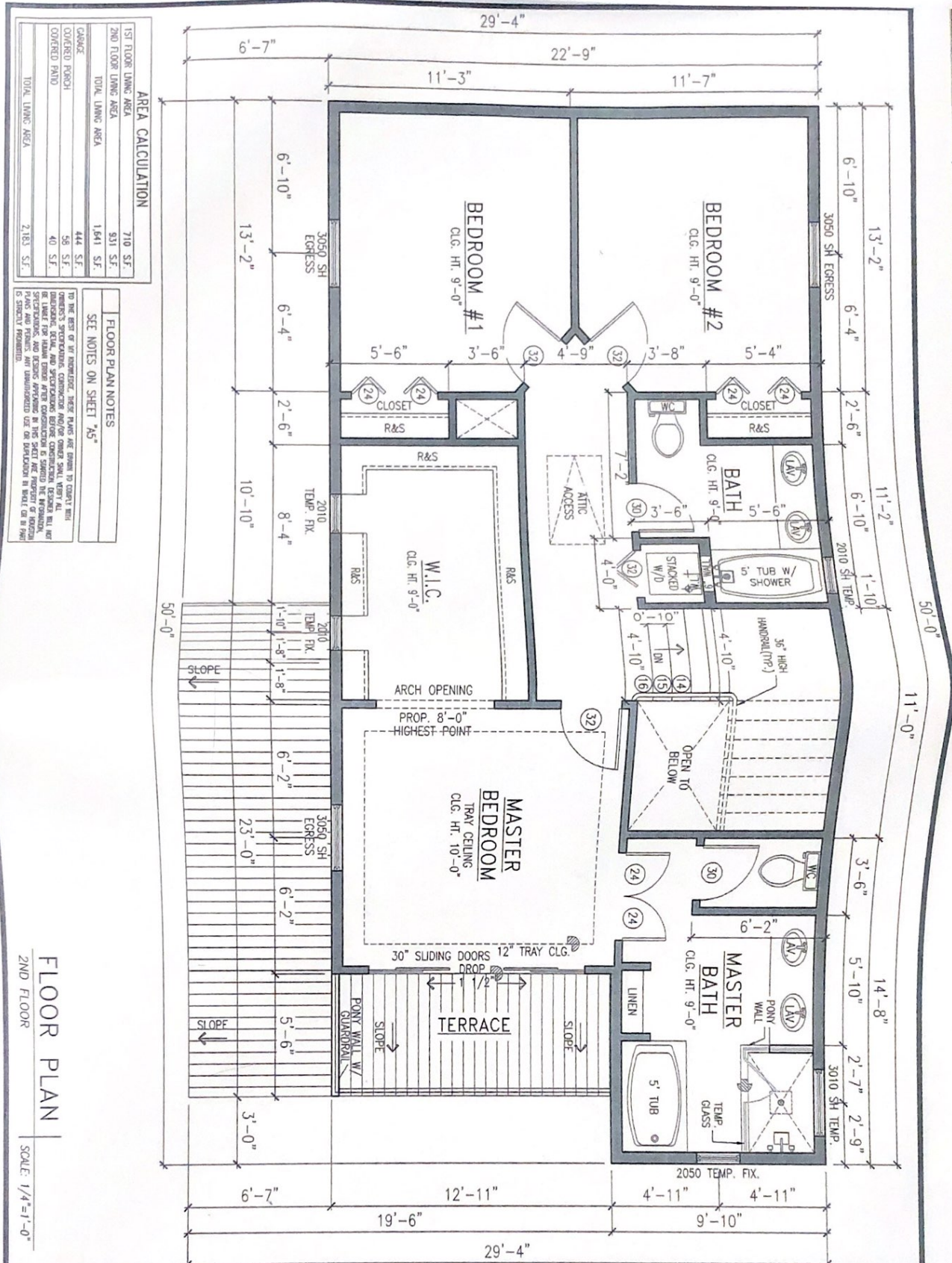
DESIGNER ADDRESS: **1286 N. Loop West Suite #1104 Houston TX, 77008**
Information@plansandpermits.net
P: 281.972.1888

NO.	DATE	DESCRIPTION
1	02-08-19	PRELIMINARY
2	02-08-19	FINAL
3	02-08-19	
4	02-08-19	
5	02-08-19	
6	02-08-19	
7	02-08-19	
8	02-08-19	
9	02-08-19	
10	02-08-19	
11	02-08-19	
12	02-08-19	
13	02-08-19	
14	02-08-19	
15	02-08-19	
16	02-08-19	
17	02-08-19	
18	02-08-19	
19	02-08-19	
20	02-08-19	
21	02-08-19	
22	02-08-19	
23	02-08-19	
24	02-08-19	
25	02-08-19	

HOUSTON PLANS & PERMITS

PLANSANDPERMITS.NET

City of Houston



A3

SHEET NO.

American Institute of Building Design

PROJECT: **NAHUM SOLIS**

ADDRESS: **4442 STASSEN STREET**
HOUSTON, TX 77051

DESIGNER ADDRESS:
1288 N. Loop West Suite #1104 Houston TX, 77008
Information@plansandpermits.net
P: 281.272.1555

NO.	DATE	DESCRIPTION	BY	DATE
1	09-06-19	PRELIMINARY	BY	DATE
2				
3				
4				
5				

DRAWN BY: AV
CHECKED BY: YA
DATE DRAWN: 09-06-19

HOUSTON PLANS & PERMITS

PLANSANDPERMITS.NET

City of Houston