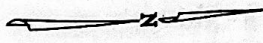


**BEASLEY PREWITT LEAGUE  
A - 97**



SCALE: 1 INCH = 100 FEET

**LIBERTY TOWN NORTH LEAGUE  
A - 356**

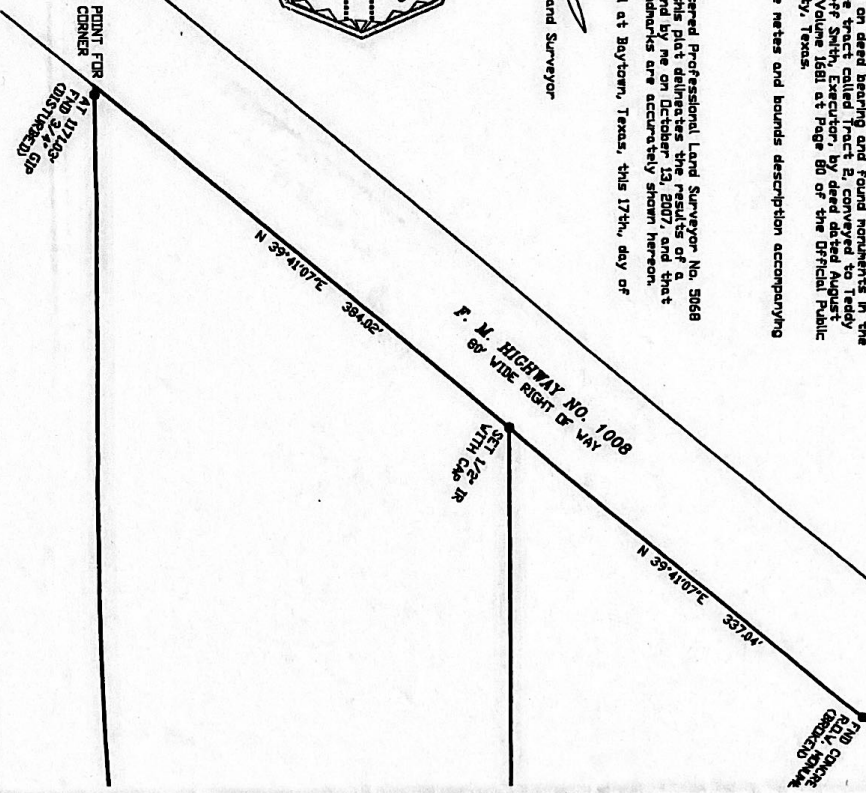
SURVEY LINE

CURVE  
C 1  
DELTA ANGLE  
1°39'15"  
RAI  
588'

NOTE: Boundaries are based on deed knowledge and found monuments in the East line of a 14,293 acre tract called Tract B, conveyed to Teddy Gene Boyer, et ux, by Jeff Smith, Executor, by deed dated August 1, 1997, and recorded in Volume 1681 at Page 80 of the Official Public Records of Liberty County, Texas.  
Reference is made to the notes and bounds description accompanying this plat.

I, Roy Lynn Fisher, Registered Professional Land Surveyor No. 5068 do hereby certify that this plat delineates the results of a survey made on the ground by me on October 13, 2007, and that all boundary lines and landmarks are accurately shown hereon.  
WITNESS my hand and seal at Baytown, Texas, this 17th day of October, A. D. 2007.

*Roy Lynn Fisher*  
Registered Professional Land Surveyor  
No. 5068



**R. L. FISHER SURVEYING**  
REGISTERED PROFESSIONAL LAND SURVEYOR  
3406 OLD OAKS DRIVE, BAYTOWN, TEXAS 77521  
281/421-4606

DRAWN	RLF
FIELD BOOK	16
DATE	10-17-07

ARC  
7°35'  
TANGENT  
98.65'  
CHORD  
197.34'  
CHORD BEARING  
N 40°40'44\"/>

AT 1.041' GAP  
AND 3.44' GAP  
DISTURBED

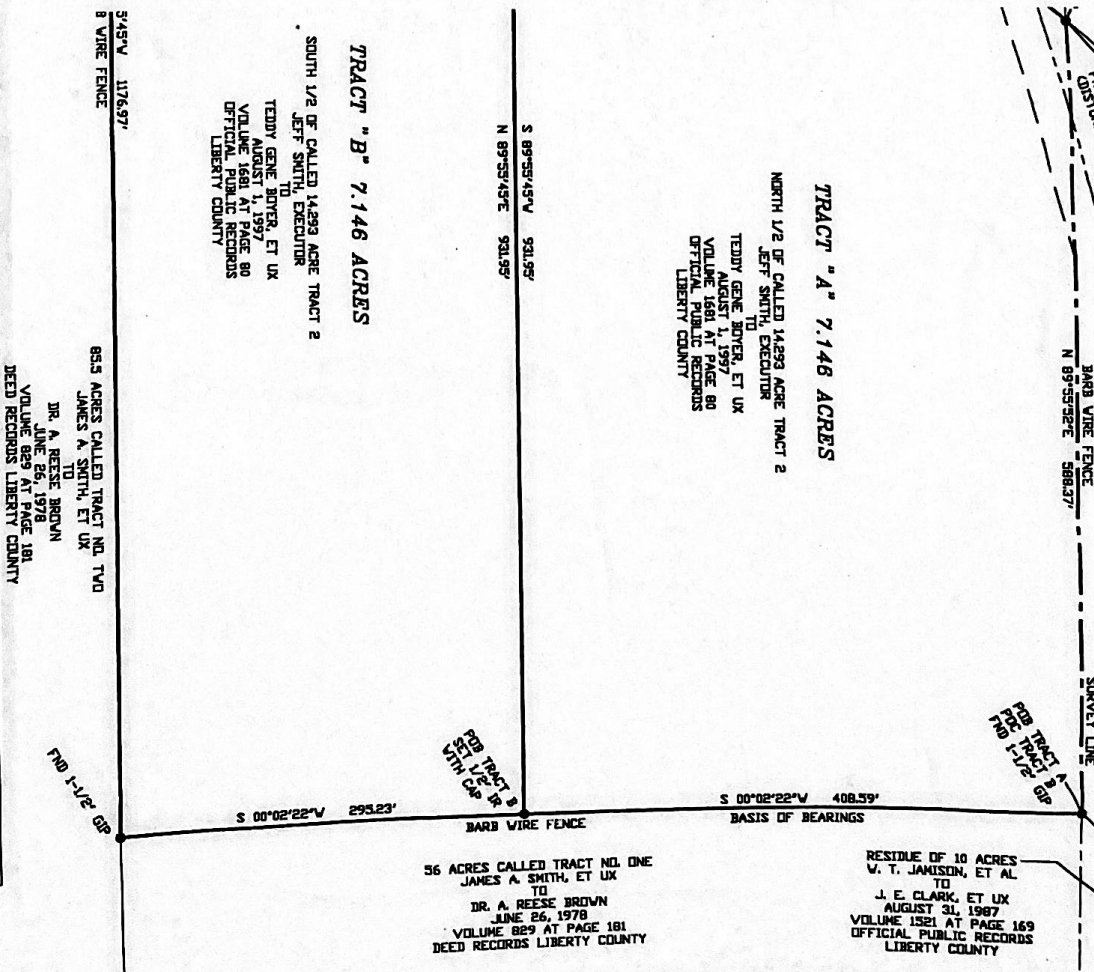
CALLER 4 ACRES  
BEVERLY JEAN CLARK, ET AL.  
TO  
JAMES ELMER CLARK  
DOCUMENT NO. 200602007  
OFFICIAL PUBLIC RECORDS  
LIBERTY COUNTY

**TRACT "A" 7.146 ACRES**

NORTH 1/2 OF CALLED 14,293 ACRE TRACT 2  
JEFF SMITH, EXECUTOR  
TEDDY GENE BOYER, ET UX  
VOLUME 1681 AT PAGE 80  
OFFICIAL PUBLIC RECORDS  
LIBERTY COUNTY

**TRACT "B" 7.146 ACRES**

SOUTH 1/2 OF CALLED 14,293 ACRE TRACT 2  
JEFF SMITH, EXECUTOR  
TO  
TEDDY GENE BOYER, ET UX  
VOLUME 1681 AT PAGE 80  
OFFICIAL PUBLIC RECORDS  
LIBERTY COUNTY



PROJECT NO. 70224  
DRAWING NAME 70224  
SCALE 1" = 100'  
SHEET 1 OF 1

DAVID PARKER  
SURVEY OF TWO (2) 7.146 ACRE TRACTS OF LAND  
IN THE LIBERTY TOWN NORTH LEAGUE  
A - 356, LIBERTY COUNTY, TEXAS

RESIDUE OF 10 ACRES  
V. T. JAMISON, ET AL.  
TO  
J. E. CLARK, ET UX  
AUGUST 31, 1987  
VOLUME 1521 AT PAGE 169  
OFFICIAL PUBLIC RECORDS  
LIBERTY COUNTY

65.5 ACRES CALLED TRACT NO. TWO  
TO  
JAMES A. SMITH, ET UX  
DR. A. REESE BROWN  
JUNE 26, 1978  
VOLUME 889 AT PAGE 181  
DEED RECORDS LIBERTY COUNTY