



TR1 \$75,000 TR2 \$75,000 TR3 \$129,000

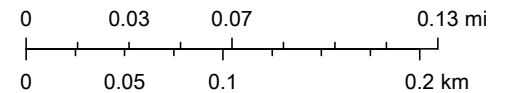


9/1/2021, 11:00:35 AM

-  Parcels
-  Abstracts

\*Approximate boundaries. Please refer to Survey for verification.

1:4,514



© OpenStreetMap (and) contributors, CC-BY-SA

Freestone County Appraisal District, BIS Consulting - [www.bisconsulting.com](http://www.bisconsulting.com)

Disclaimer: This product is for informational purposes only and has not been prepared for or be suitable for legal, engineering, or surveying purposes. It does not represent an on-the-ground survey and represents only the approximate relative location of boundaries.