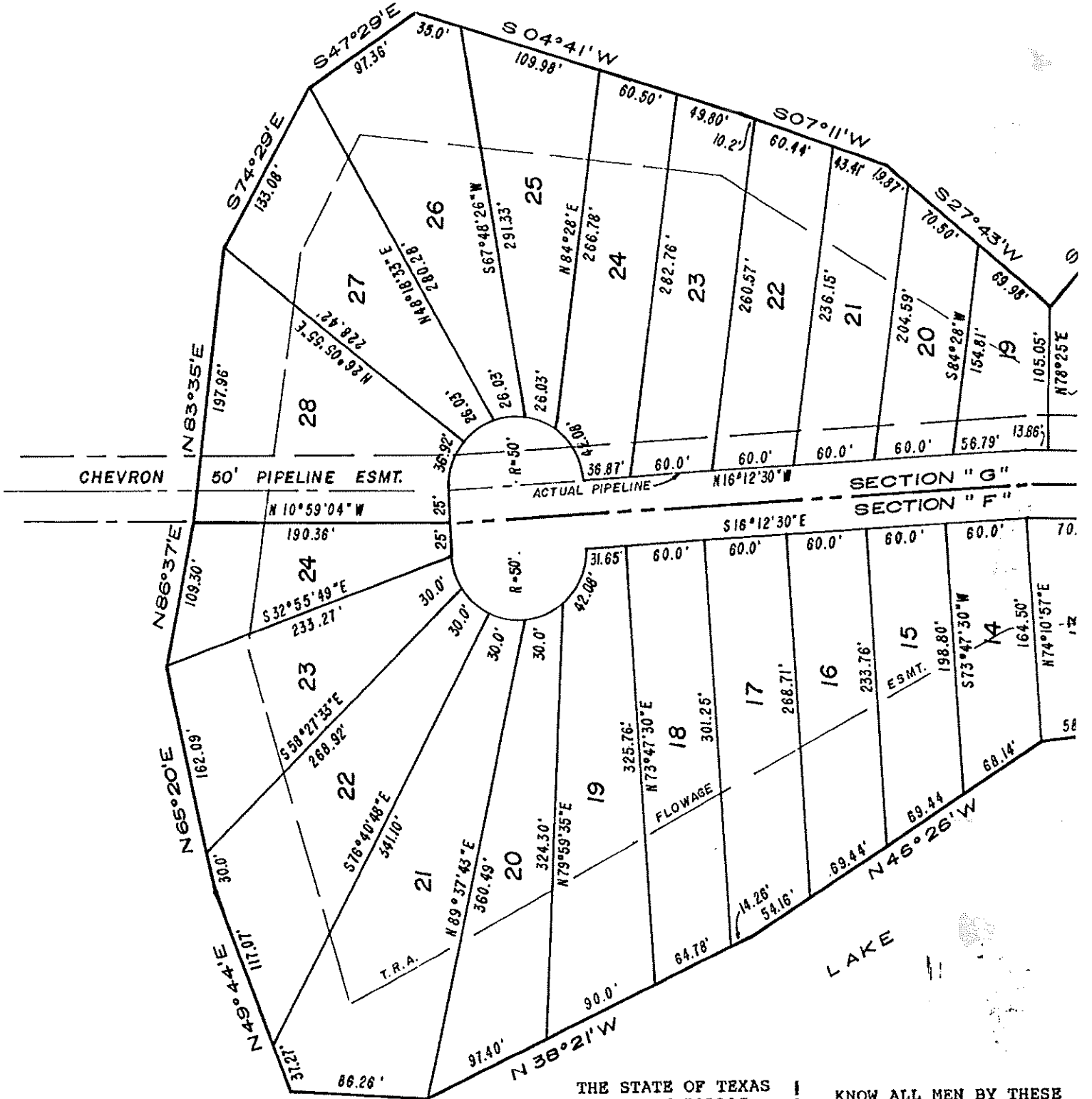
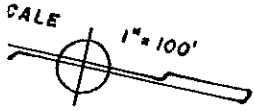


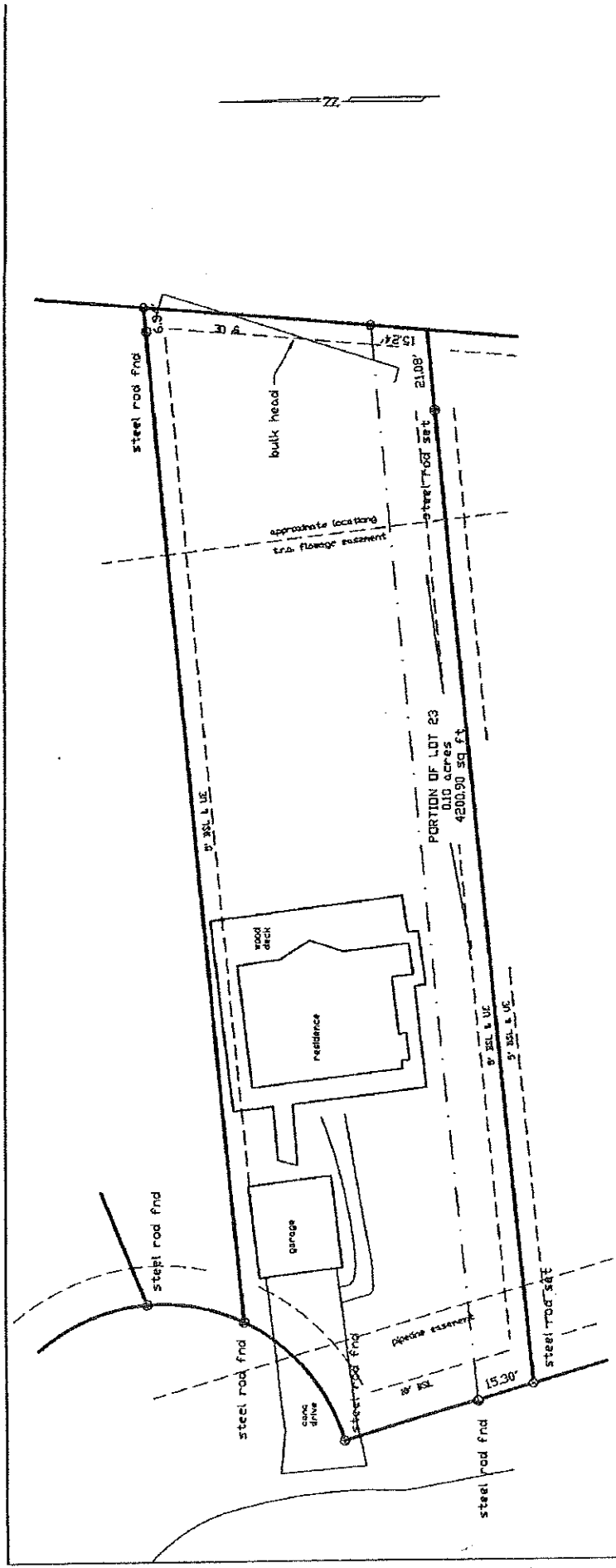
A REPLAT OF
RECORDED II
PLAT RECORD



THE STATE OF TEXAS
COUNTY OF DALLAS

KNOW ALL MEN BY THESE

3-28-08



NOTES: 1) RECORD TITLE: Lonnie J. Wallace and wife, Patricia A. Wallace
 2) BUYER:
 3) STREET ADDRESS: 361 North Point Road
 4) RECORDED: Subdivision Cabinet A, Slide 322
 5) DEED RESTRICTIONS Vol 354, Pg 487 Deed Record

**SURVEY PLAT OF
 LOT 24 & 15' of LOT 23, of
 HARBOR POINT Subdivision, Section G**
 Trinity County, Texas
 MARCH 2008 Scale 1" = 30'
R.L. LANGE SURVEYORS
 1324 University Ave, Suite 201
 Huntsville, Texas 77340
 Phone (936) 295-1352

I, hereby certify that this survey was made on the ground under my supervision and that this plat correctly represents the facts as found at the time of survey.
 DATED 15 MARCH 2008

SIGNED

 Ronald L. Lange
 Registered Professional Surveyor
 State of Texas No. 3958

EMBOSSED SEAL
 SIGNED IN BLUE INK