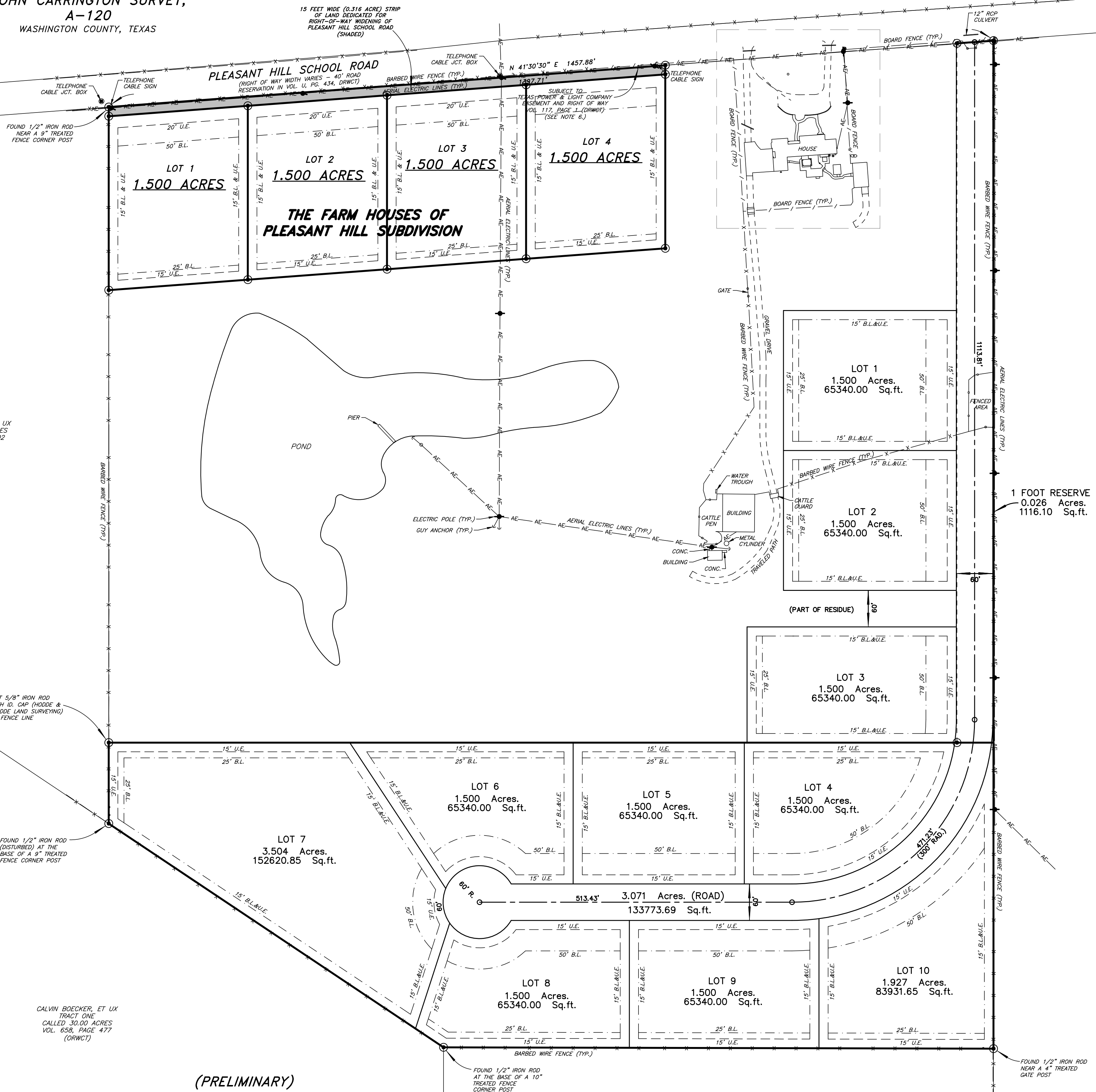
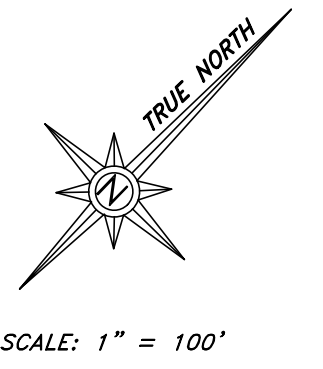



**JOHN CARRINGTON SURVEY,
A-120
WASHINGTON COUNTY, TEXAS**



CALVIN BOECKER, ET UX
CALLED 18.034 ACRES
VOL. 644, PAGE 902
(ORWCT)

1 FOOT RESERVE
0.026 Acres.
1116.10 Sq.ft.

CLARENCE MUEGGE
CALLED 18.65 ACRES
RESIDUE OF ORIGINAL TRACT
CALLED 100.0 ACRES
VOL. 530, PAGE 616
(ORWCT)

SET 5/8" IRON ROD
WITH ID. CAP (HODDE &
HODDE LAND SURVEYING)
IN FENCE LINE

FOUND 1/2" IRON ROD
(DISTURBED) AT THE
BASE OF A 9" TREATED
FENCE CORNER POST

CALVIN BOECKER, ET UX
TRACT ONE
CALLED 30.00 ACRES
VOL. 658, PAGE 477
(ORWCT)

(PRELIMINARY)
JON E. HODDE, RPLS NO. 5197
DATE: APRIL 12, 2021
THE PURPOSE OF THIS DOCUMENT IS FOR
PRELIMINARY REVIEW ONLY.
PRELIMINARY, THIS DOCUMENT SHALL NOT
BE RECORDED FOR ANY PURPOSE.

FOUND 1/2" IRON ROD
AT THE BASE OF A 10"
TREATED FENCE
CORNER POST

CALVIN BOECKER, ET UX
TRACT TWO
CALLED 21.476 ACRES
VOL. 658, PAGE 477
(ORWCT)

FOUND 1/2" IRON ROD
NEAR A 4" TREATED
GATE POST