

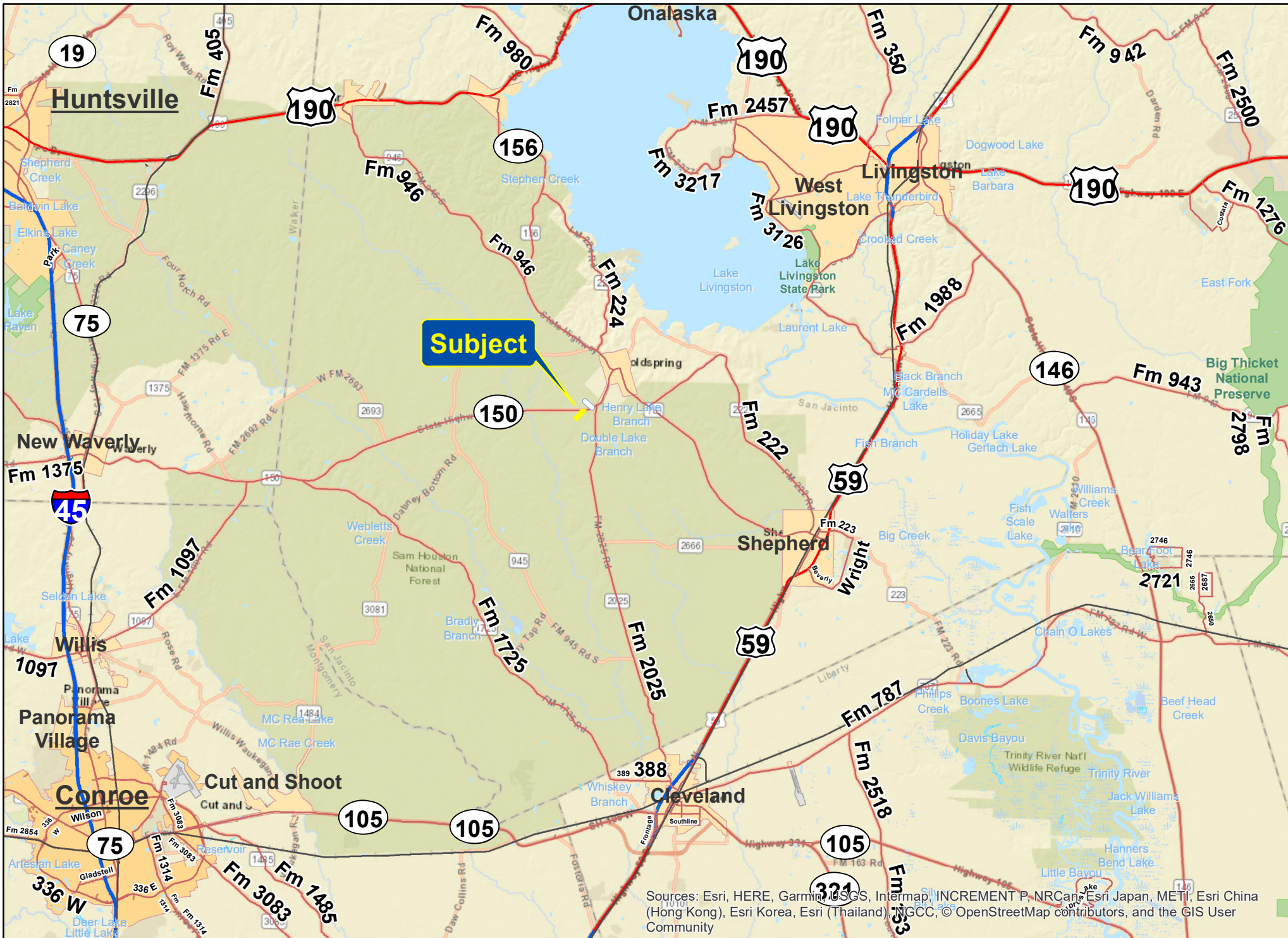
Sources: Esri, HERE, Garmin, USGS, Intermap, INCREMENT P, NRCan, Esri Japan, METI, Esri China (Hong Kong), Esri Korea, Esri (Thailand), NGCC, © OpenStreetMap contributors, and the GIS User Community



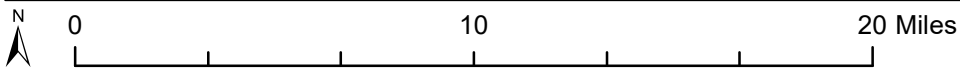
23 Ac | Coldspring, San Jacinto Co., TX

For illustration purposes only.





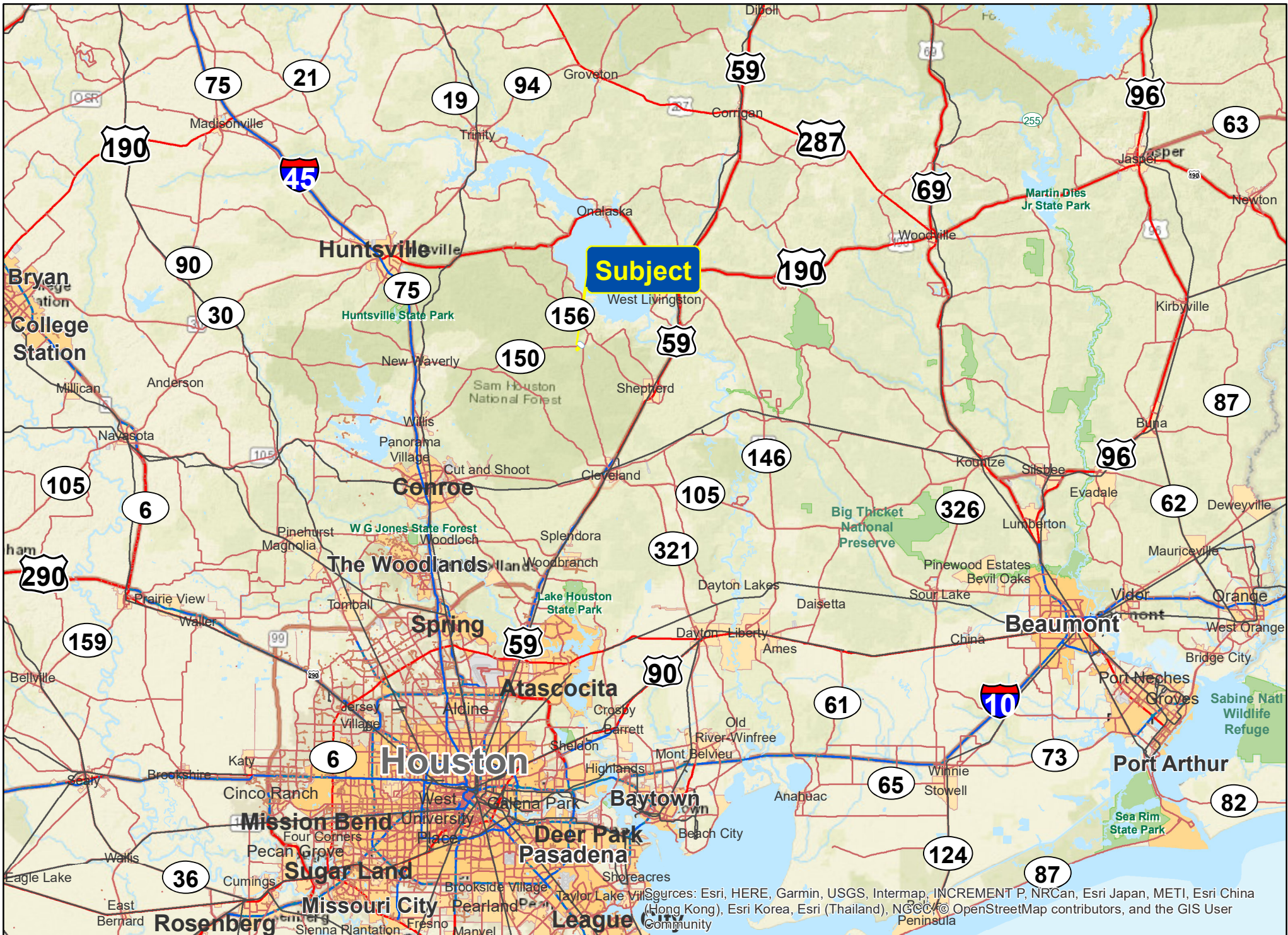
Sources: Esri, HERE, Garmin, USGS, Intermap, INCREMENT P, NRCan, Esri Japan, METI, Esri China (Hong Kong), Esri Korea, Esri (Thailand), Swire, GEBCO, © OpenStreetMap contributors, and the GIS User Community




23 Ac | Coldspring, San Jacinto Co., TX

For illustration purposes only.





**Subject**



23 Ac | Coldspring, San Jacinto Co., TX

For illustration purposes only.

Sources: Esri, HERE, Garmin, USGS, Intermap, INCREMENT P, NRCan, Esri Japan, METI, Esri China (Hong Kong), Esri Korea, Esri (Thailand), NGCC, © OpenStreetMap contributors, and the GIS User Community