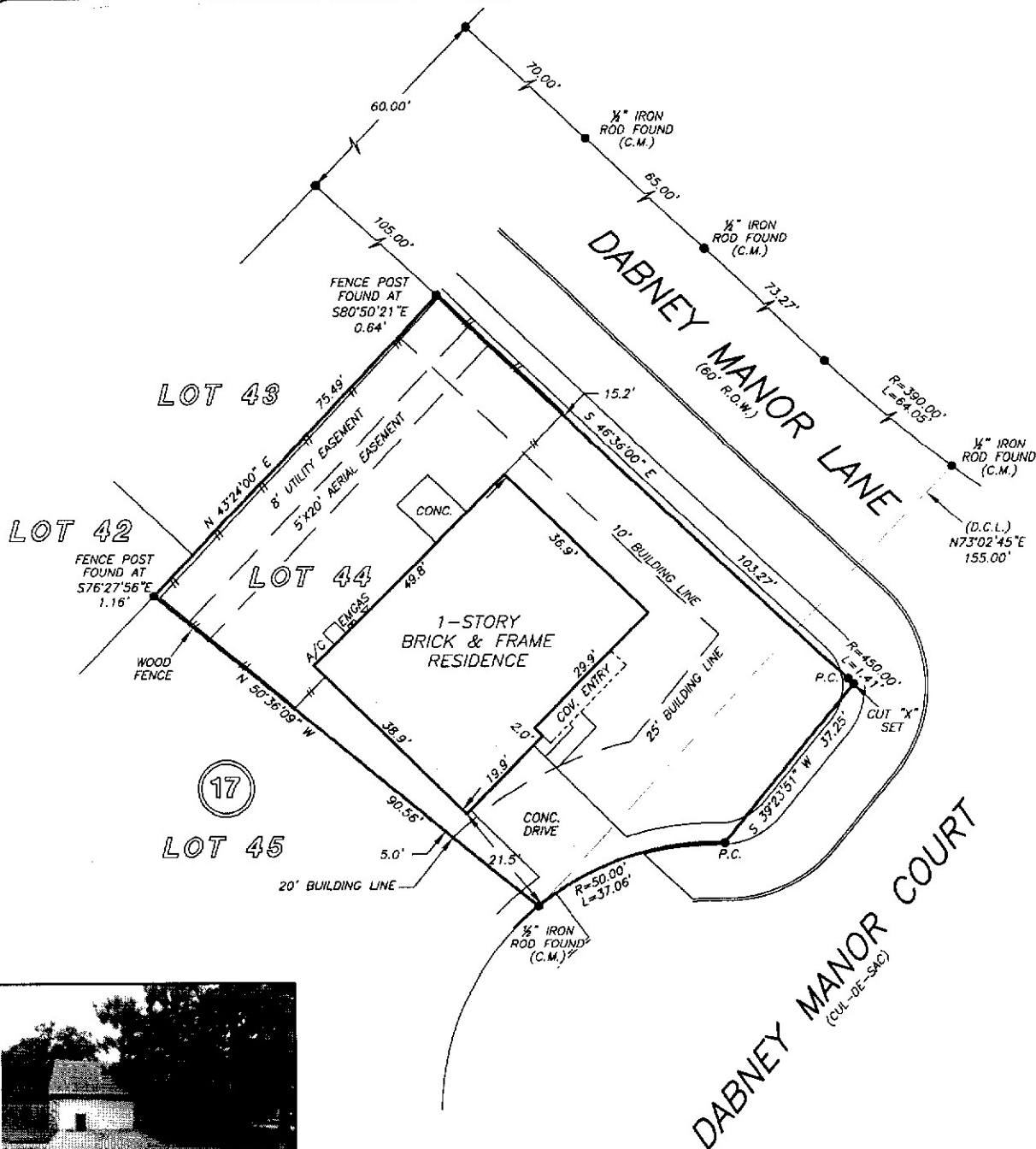


GF NO. CTH-KT-CTT1463879750 CHICAGO TITLE
 ADDRESS: 2411 DABNEY MANOR COURT
 KATY, TEXAS 77449
 BORROWER: MARTI L. BROWN AND
 JANICE B. DRAGO

James B. Drago

SCALE: 1" = 30'

LOT 44, BLOCK 17
WILLIAMSBURG COLONY, SECTION THREE
 A SUBDIVISION IN HARRIS COUNTY, TEXAS
 ACCORDING TO THE MAP OR PLAT THEREOF RECORDED
 IN VOLUME 291, PAGE 129 OF THE MAP RECORDS
 OF HARRIS COUNTY, TEXAS



NOTE: AGREEMENT BY AND BETWEEN DEVELOPER AND H.L.&P. FOR INSTALLATION OF OVERHEAD/UNDERGROUND ELECTRICAL DISTRIBUTION SYSTEM AS PER CF NO. G287984.

THIS PROPERTY DOES NOT LIE WITHIN THE 100 YEAR FLOOD PLAN AS PER FIRM PANEL NO. 48201C 0595 L MAP REVISION: 06/18/07 ZONE X BASED ONLY ON VISUAL EXAMINATION OF MAPS. INACCURACIES OF FEMA MAPS PREVENT EXACT DETERMINATION WITHOUT DETAILED FIELD STUDY



A SUBSURFACE INVESTIGATION WAS BEYOND THE SCOPE OF THIS SURVEY

D.C.L. = DIRECTIONAL CONTROL LINE
 RECORD BEARING: VOL. 291, PG. 129, H.C.M.R.

DRAWN BY: TL

I HEREBY CERTIFY THAT THIS SURVEY WAS MADE ON THE GROUND, THAT THIS PLAT CORRECTLY REPRESENTS THE FACTS FOUND AT THE TIME OF SURVEY AND THAT THERE ARE NO ENCROACHMENTS APPARENT ON THE GROUND, EXCEPT AS SHOWN HEREON. THIS SURVEY IS CERTIFIED FOR THIS TRANSACTION ONLY AND ABSTRACTING PROVIDED IN THE ABOVE REFERENCED TITLE COMMITMENT WAS RELIED UPON IN PREPARATION OF THIS SURVEY.

JAMES P. WALKOVIAK
 PROFESSIONAL LAND SURVEYOR
 NO. 5971
 JOB NO. 14-06136
 JUNE 30, 2014



BRAZOS RIVER
 MARIANNE MATEJA
 281-224-6932



Chicago Title Insurance Company
STACEY G. OLIVA
 281-398-3036



PRECISION
 surveyors

281-398-3036 FAX 281-496-1657 2100 10th Street, Suite 1000, Houston, Texas 77002
 1717 NE Loop East, Suite 1000, The Woodlands, Texas 77380
 281-398-3036