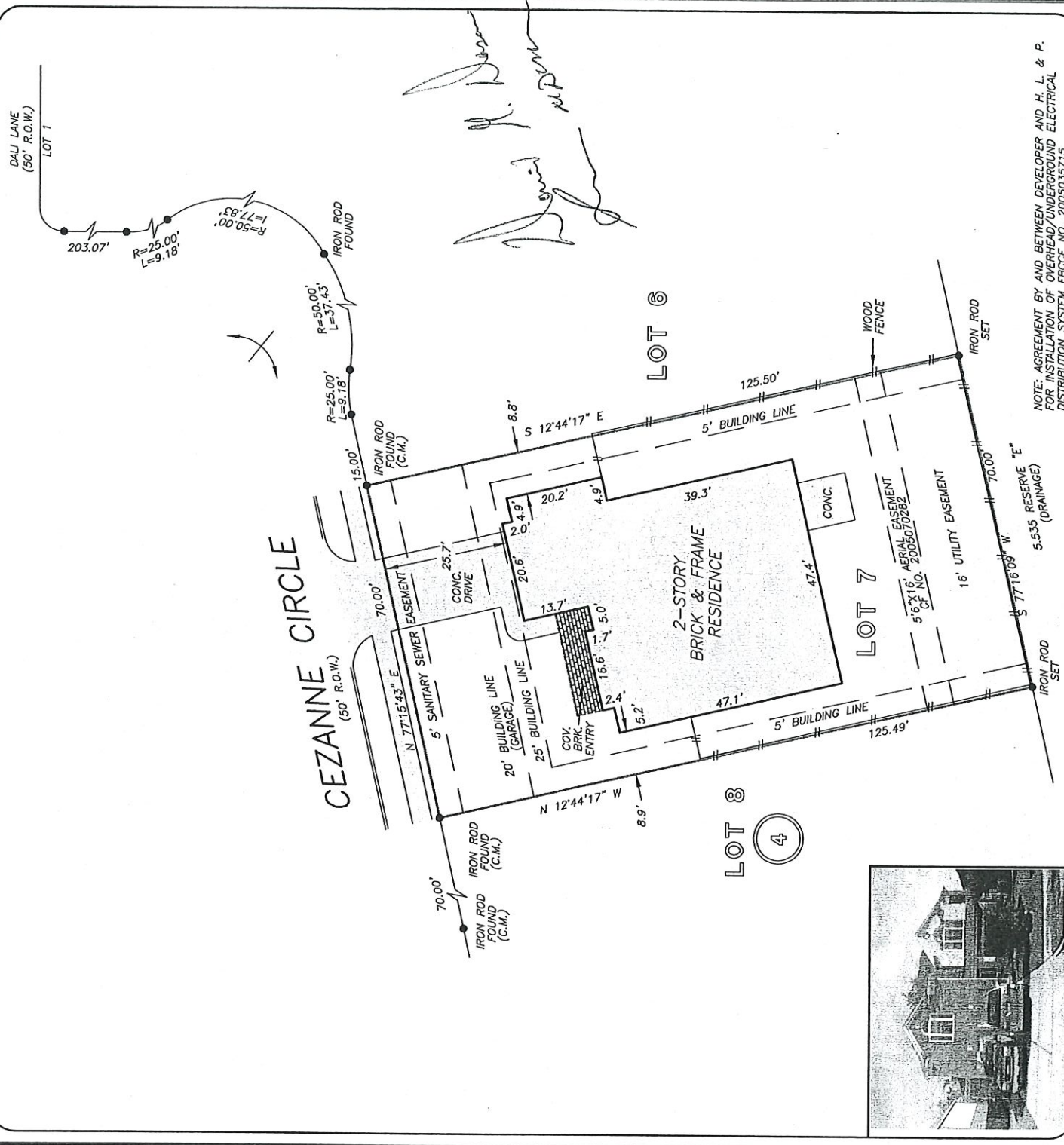


GF NO. 000481378 CHICAGO TITLE  
 ADDRESS: 2530 CEZANNE CIRCLE  
 MISSOURI CITY, TEXAS 77459  
 BORROWER: DAVID M. DESARI AND  
 SUCHITRA M. DESARI

# LOT 7, BLOCK 4 SIENNA VILLAGE OF WATERS LAKE, SECTION 18-A

ACCORDING TO THE MAP OR PLAT THEREOF RECORDED  
 IN PLAT NO. 20040162 OF THE MAP RECORDS  
 OF FORT BEND COUNTY, TEXAS

SCALE: 1" = 30'

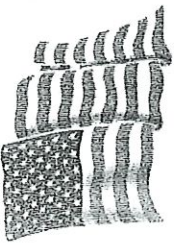


THIS PROPERTY DOES NOT LIE WITHIN THE  
 100 YEAR FLOOD PLAIN AS PER FIRM  
 PANEL NO. 48157C 0425  
 MAP REVISION: 01-03-97  
 ZONE X  
 BASED ONLY ON VISUAL EXAMINATION OF MAPS.  
 INACCURACIES OF FEMA MAPS PREVENT EXACT  
 DETERMINATION WITHOUT DETAILED FIELD STUDY

A SUBSURFACE INVESTIGATION  
 WAS BEYOND THE SCOPE OF THIS SURVEY

RECORD BEARING: PLAT NO. 20040162 F.B.C.P.R.

DRAWN BY: OY



**COLDWELL BANKER**  
 UNITED REALTORS®  
 LOIS TURNER  
 713-722-6832

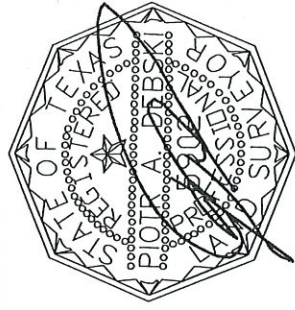


Chicago Title  
 Insurance Company  
 AMY KELLAR  
 281-558-6191

**Weichert Realtors**  
 BERTHA TSOKOS  
 281-243-4500

I HEREBY CERTIFY THAT THIS SURVEY WAS MADE  
 ON THE GROUND THAT THIS SURVEY WAS MADE  
 REPRESENTING THE FACTS FOUND TO BE  
 TRUE OF SURVEY AND THAT THERE ARE NO  
 ENCROACHMENTS APPARENT ON THE GROUND,  
 EXCEPT AS SHOWN HEREON. THIS SURVEY IS  
 CERTIFIED FOR THIS TRANSACTION ONLY AND  
 ABSTRACTING PROVIDED IN THE ABOVE  
 REFERENCED TITLE COMMITMENT WAS RELIED  
 UPON IN PREPARATION OF THIS SURVEY.

PIOTR A. DEBSKI  
 PROFESSIONAL LAND SURVEYOR  
 NO. 5902  
 JOB NO. 09-07479  
 JULY 08, 2008



## PRECISION SURVEYORS, INC.

1-800-LANDSURVEY 281-496-1586  
 1-800-526-3787 FAX 281-496-1867  
 14925 MEMORIAL DRIVE SUITE 8100 HOUSTON, TEXAS 77079