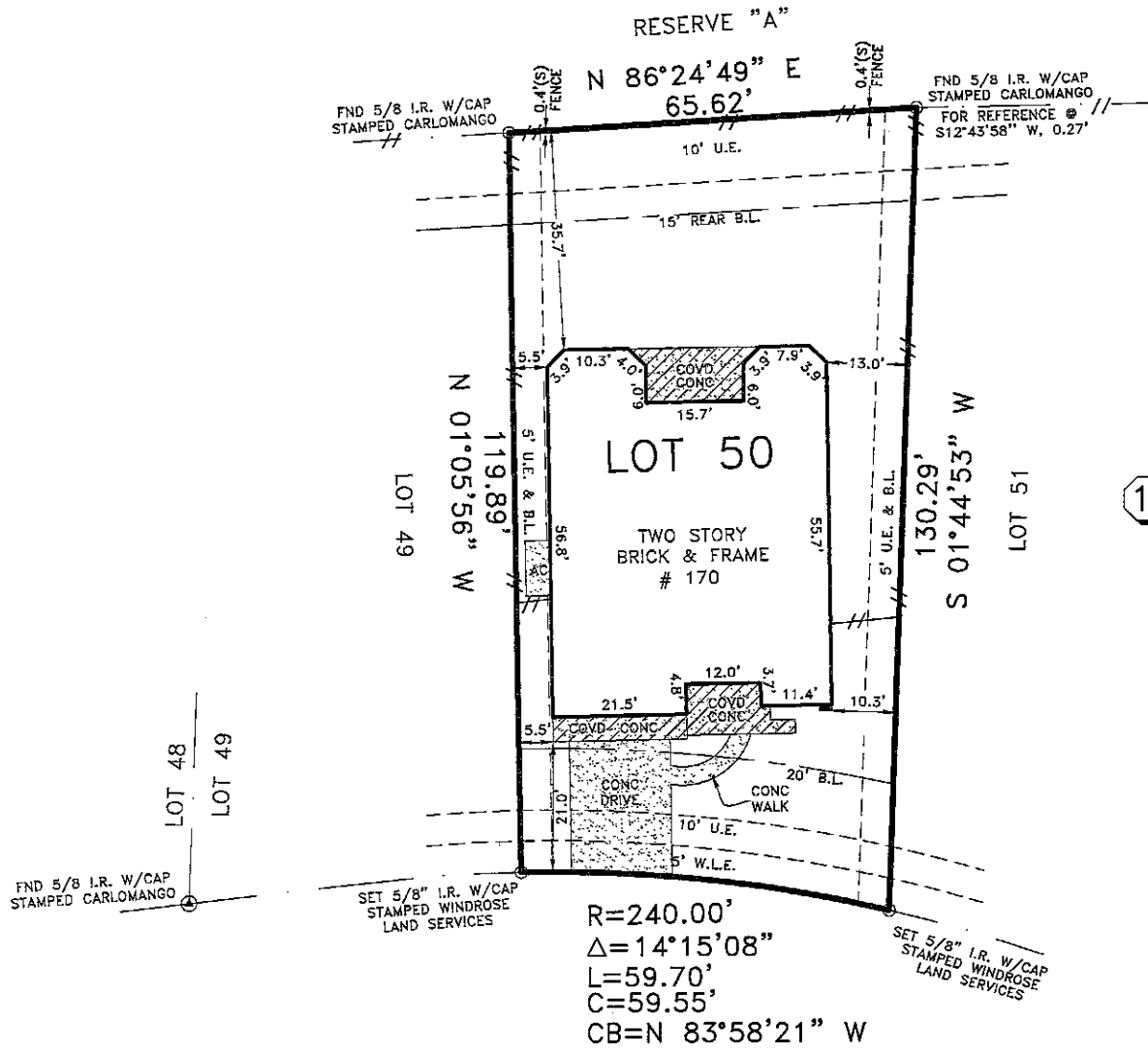


NORTH

SCALE: 1" = 30'



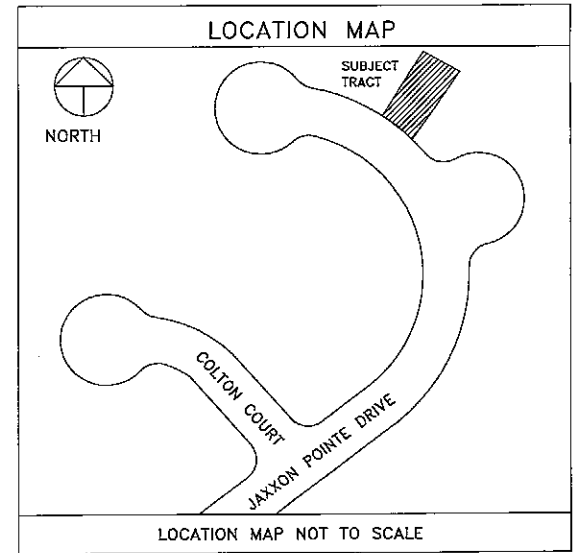
JAXXON POINTE DRIVE
(50' R.O.W.)

LEGEND

- //— WOOD FENCE
- ⊙ CONTROL MONUMENT

NOTES:

- 1) THIS SURVEY HAS BEEN PREPARED FROM INFORMATION CONTAINED IN THE TITLE COMMITMENT REFERENCED IN GF NO. 150-130200729-339, EFFECTIVE DATE 04-01-13.
- 2) ALL BEARINGS ARE BASED ON THE RECORDED PLAT UNLESS OTHERWISE NOTED.
- 3) FLOOD ZONE DETERMINED BY GRAPHIC PLOTTING ONLY. WE DO NOT ASSUME RESPONSIBILITY FOR EXACT DETERMINATION.
- 4) SUBJECT TO RESTRICTIVE COVENANTS BY CABINET Z, 2365-2367, M.C.P.R., AND BY M.C.C.F. NOS. 2008-091292, 2008-116357, 2009-080061, 2009-113399, 2011067821, 2011103368, 2011103382, 2011103384, 2011103389, 2011109483, 2012005406, 2013007691 AND 2013007800.
- 5) THIS SURVEY IS VALID ONLY WITH ORIGINAL SIGNATURE IN BLUE INK.
- 6) THIS SURVEY IS NOT FOR FUTURE CONSTRUCTION PURPOSES.
- 7) THE SUBJECT PROPERTY LIES WITHIN MONTGOMERY COUNTY M.U.D. NO. 113.
- 8) SUBJECT TO UNRECORDED DEVELOPMENT AGREEMENTS BY M.C.C.F. NOS. 200-030733 AND 2008-002545.
- 9) SUBJECT TO DEVELOPMENT AGREEMENT BY M.C.C.F. NO. 2007-046738.
- 10) ENGINEERING, ARCHITECTURAL AND JURISDICTIONAL REQUIREMENTS AND GUIDELINES WERE NOT INVESTIGATED, RESEARCHED, OR EXAMINED FOR THIS SITE.
- 11) FENCE LOCATIONS SHOWN HEREON ARE FROM APPROXIMATE CENTER & ARE SUBJECT TO CHANGE DUE TO ENVIRONMENTAL CONDITIONS, WARPING, LEANING, CHANGES FROM RECONSTRUCTION, ETC. FENCES MAY MEANDER BETWEEN MEASURED LOCATIONS.




BUYER'S ACKNOWLEDGMENT

LOT 50	BLOCK 1	SECTION 27	SUBDIVISION WOODFOREST		FLOOD NOTE ACCORDING TO THE FEDERAL EMERGENCY MANAGEMENT AGENCY (FEMA) PRELIMINARY FLOOD INSURANCE RATE MAP (PFIRM) FOR MONTGOMERY COUNTY, TEXAS. MAP NO. 483396, 0370H, DATED SEP 23, 2008. THE SUBJECT TRACT APPEARS TO LIE WITHIN UNSHADED ZONE "X". THIS DETERMINATION WAS DONE BY GRAPHIC PLOTTING AND IS APPROXIMATE ONLY AND HAS NOT BEEN FIELD VERIFIED. THIS FLOOD STATEMENT DOES NOT IMPLY THAT THE PROPERTY OR STRUCTURES THEREON WILL BE FREE FROM FLOODING OR FLOOD DAMAGE. ON RARE OCCASIONS FLOODS CAN AND WILL OCCUR AND FLOOD HEIGHTS MAY BE INCREASED BY MAN-MADE OR NATURAL CAUSES. THIS FLOOD STATEMENT SHALL NOT CREATE LIABILITY ON THE PART OF WINDROSE LAND SERVICES, INC.
RECORDATION CABINET Z, SHEETS 2365-2367, M.C.M.R.		COUNTY MONTGOMERY	STATE TEXAS	SURVEY A-18 AND A-29	
LENDER CO. -		TITLE CO. DHI TITLE COMPANY		G.F. NO. 150-130200729-339	
PURCHASER -		ADDRESS 170 JAXXON POINTE DRIVE		JOB NO. 50266	

© COPYRIGHT 2013 WINDROSE LAND SERVICES, INC. ALL RIGHTS RESERVED.

FIELD WORK	08-07-13	JM
DRAFTED BY	08-08-13	MC
CHECKED BY	08-08-13	JB
KEY MAP NO.	185 M	

REVISION		
-	-	-
-	-	-



I do hereby certify for this transaction only, that this survey under my supervision was this day made on the ground and that this plat correctly represents the property legally described hereon (or on attached sheet). That the facts found at the time of this survey show the improvements and that there are no visible encroachments apparent on the ground, except as shown, to the best of my knowledge.

Windrose Land Services, Inc.
3200 Wilcrest Drive, Suite 325
Houston, Texas 77042
Phone (713) 458-2282 Fax (713) 461-1151

Professional Development Consultants
Land Surveying, Platting, Project Management, GIS Services