
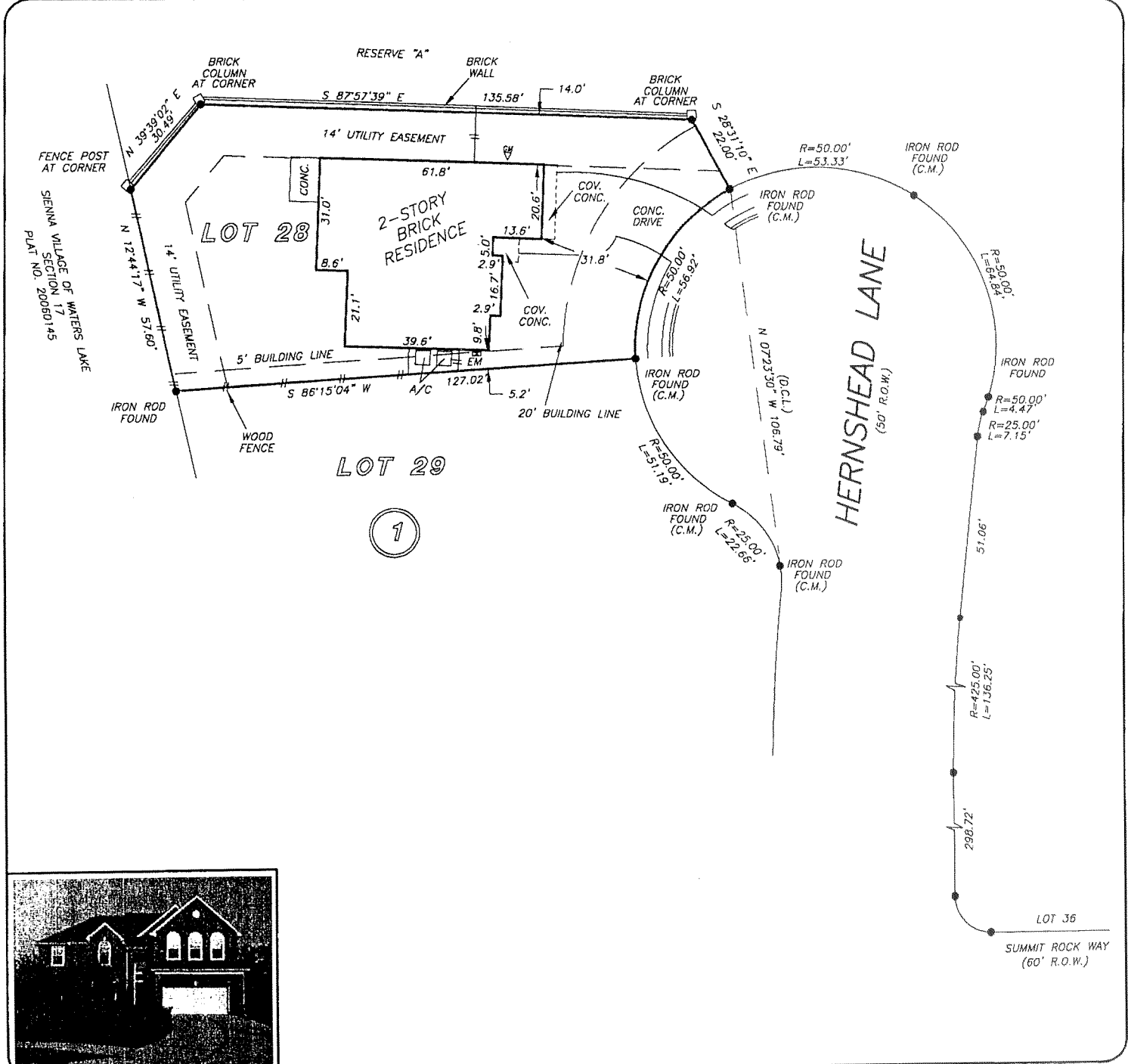


GF NO. BR45090207 OLD REPUBLIC TITLE
 ADDRESS: 9202 HERNSHEAD LANE
 MISSOURI CITY, TEXAS 77459
 BORROWER: SHAHZAD AKRAM

LOT 28, BLOCK 1 SIENNA VILLAGE OF WATERS LAKE, SECTION 16

ACCORDING TO THE MAP OR PLAT THEREOF RECORDED
 IN PLAT NO. 20070076 OF THE PLAT RECORDS
 OF FORT BEND COUNTY, TEXAS




THIS PROPERTY DOES NOT LIE WITHIN THE 100 YEAR FLOOD PLAIN AS PER FIRM PANEL NO. 48157C 0425 J MAP REVISION: 01/03/97 ZONE X
 BASED ONLY ON VISUAL EXAMINATION OF MAPS. INACCURACIES OF FEMA MAPS PREVENT EXACT DETERMINATION WITHOUT DETAILED FIELD STUDY

A SUBSURFACE INVESTIGATION WAS BEYOND THE SCOPE OF THIS SURVEY




D.C.L. = DIRECTIONAL CONTROL LINE
 RECORD BEARING: PLAT NO. 20070076 F.B.C.P.R.

I HEREBY CERTIFY THAT THIS SURVEY WAS MADE ON THE GROUND, THAT THIS PLAT CORRECTLY REPRESENTS THE FACTS FOUND AT THE TIME OF SURVEY AND THAT THERE ARE NO ENCROACHMENTS APPARENT ON THE GROUND, EXCEPT AS SHOWN HEREON. THIS SURVEY IS CERTIFIED FOR THIS TRANSACTION ONLY AND ABSTRACTING PROVIDED IN THE ABOVE REFERENCED TITLE COMMITMENT WAS RELIED UPON IN PREPARATION OF THIS SURVEY.

GEORGE GALE
 PROFESSIONAL LAND SURVEYOR
 NO. 4578
 JOB NO. 11-03462
 APRIL 26, 2011



DRAWN BY: VT



PRECISION
 surveyors

1-800-LANDSURVEY
 www.precisionsurveyors.com

281-496-1586 FAX 281-496-1867 210-829-4941 FAX 210-829-1555
 14925 MEMORIAL DRIVE SUITE B100 HOUSTON, TEXAS 77079 1777 NE LOOP 410 SUITE 600 SAN ANTONIO, TEXAS 78217