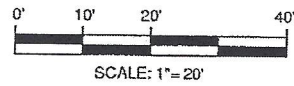


BARMBY DRIVE
(60' R.O.W.)

LEGEND:

WIRE FENCE	ASP-HALT
CHAIN LINK FENCE	CONCRETE
WROUGHT IRON FENCE	GRAVEL
WOOD FENCE	TILE
ELECTRIC LINE	WOOD
RAILROAD (WOOD) TIE	BRICK
IRF - IRON ROD FOUND	STONE
CM - CONTROLLING MONUMENT	

NOTES:
 BEARINGS ARE BASED ON THE RECORDED PLAT.
 THIS PROPERTY IS NOT AFFECTED BY THE FOLLOWING:
 (108)-AFR-DAVIS, C.F. # 10966111 & # 1418116, D.R.H.C.T.
 (108)-AFR-DAVIS, C.F. # X142491, D.R.H.C.T.
 THIS PROPERTY IS AFFECTED BY THE FOLLOWING:
 (109)-AGREEMENT, C.F. # X42001, D.R.H.C.T.
 (109)-AGREEMENT, C.F. # X386919, D.R.H.C.T.



LEGAL DESCRIPTION:
 BEING LOT 7, BLOCK 1, KLEIN MEADOWS, SEC. 1, A SUBDIVISION IN HARRIS COUNTY, TEXAS, ACCORDING TO THE MAP/PLAT RECORDED IN FILM CODE NO. S51022, MAP/PLAT RECORDS, HARRIS COUNTY, TEXAS.



GF. NO.	14632-13-00220
BORROWER	JESSE R. KRZYNAK & KATHERINE O. KRZYNAK
TECH	YAG
FIELD	EC

SURVEYOR'S CERTIFICATION:
 THIS IS TO CERTIFY THAT ON THIS DATE A SURVEY WAS MADE ON THE GROUND, UNDER MY SUPERVISION, THAT THE SURVEY REFLECTS A TRUE AND CORRECT REPRESENTATION AS TO THE DIMENSIONS AND CALLS OF PROPERTY LINES; LOCATION AND TYPE OF IMPROVEMENTS. THERE ARE NO VISIBLE AND APPARENT EASEMENTS, ENCROACHMENTS, CONFLICTS, OR PROTRUSIONS, EXCEPT AS SHOWN. THIS SURVEY IS NOT TO BE USED FOR CONSTRUCTION PURPOSES AND IS FOR THE EXCLUSIVE USE OF THE PERSON NAMED PURCHASER, MORTGAGE COMPANY, AND TITLE COMPANY AND THIS SURVEY IS MADE PURSUANT TO THAT CERTAIN TITLE COMMITMENT UNDER THE NUMBER SHOWN HEREON, PROVIDED BY THE TITLE COMPANY NAMED HEREON AND THAT THIS DATE, THE EASEMENTS, RIGHTS OF WAY, OR OTHER LOCATABLE MATTERS OF RECORD THAT THE UNDERSIGNED HAS KNOWLEDGE OR HAS BEEN ADVISED ARE AS SHOWN OR NOTED HEREON.

FLOOD INFORMATION:
 THE SUBJECT PROPERTY DOES NOT APPEAR TO BE WITHIN THE LIMITS OF A 100-YEAR FLOOD HAZARD ZONE ACCORDING TO THE MAP PUBLISHED BY THE FEDERAL EMERGENCY MANAGEMENT AGENCY, AND HAS A ZONE "X" RATING AS SHOWN BY MAP NO. 482010070 L DATED JUNE 18, 2007.

DATE: 07/15/13 JOB NO.: 13-1579

25226 BARMBY DRIVE, TOMBALL, TX 77375
 LOT 7, BLOCK 1, KLEIN MEADOWS, SEC. 1



DATE: 2/22/2014
 ACCEPTED BY: [Signature]

Premier
 Surveying LLC
 5700 W. Plano Parkway, Suite 5200
 Plano, Texas 75033
 Office: 972-612-9801
 Fax: 972-964-7021