
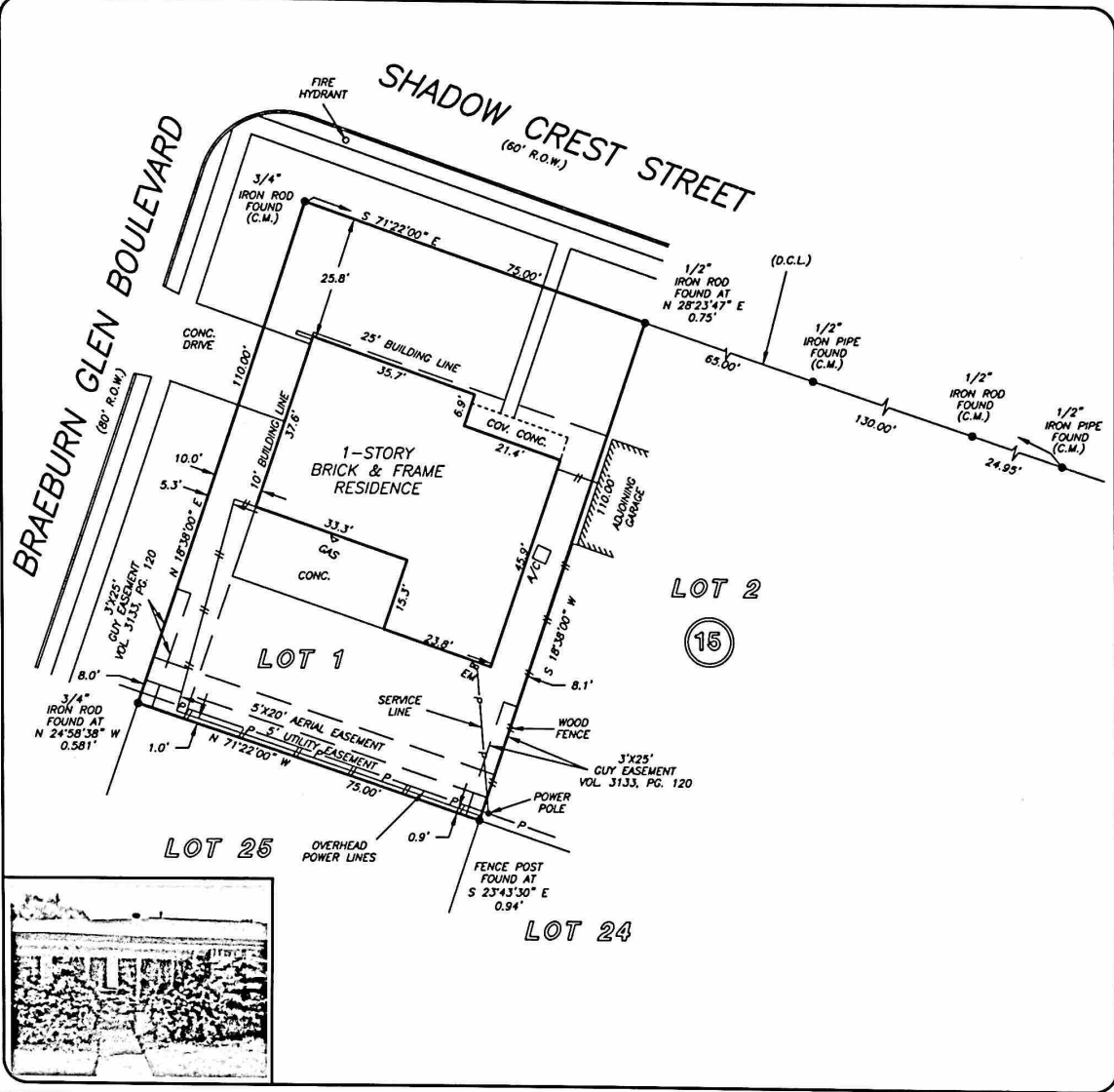


GF NO. 1406047-09 TEXAS TITLE  
 ADDRESS: 8723 SHADOW CREST STREET  
 HOUSTON, TEXAS 77074  
 BORROWER: VANESSA L. VIKTORIN

# LOT 1, BLOCK 15 BRAEBURN GLEN, SECTION 1

ACCORDING TO THE MAP OR PLAT THEREOF RECORDED  
 IN VOLUME 51, PAGE 37 OF THE MAP RECORDS  
 OF HARRIS COUNTY, TEXAS

SCALE: 1" = 30'



THIS PROPERTY IS AFFECTED BY THE  
 100 YEAR FLOOD PLAIN AS PER FIRM  
 PANEL NO. 48201C 0845 L  
 MAP REVISION: 06/18/07  
 ZONE AE  
 BASED ONLY ON VISUAL EXAMINATION OF MAPS.  
 INACCURACIES OF FEMA MAPS PREVENT EXACT  
 DETERMINATION WITHOUT DETAILED FIELD STUDY


A SUBSURFACE INVESTIGATION  
 WAS BEYOND THE SCOPE OF THIS SURVEY

D.C.L. = DIRECTIONAL CONTROL LINE  
 RECORD BEARING: VOL. 51, PG. 37, H.C.M.R.

I HEREBY CERTIFY THAT THIS SURVEY WAS MADE  
 ON THE GROUND, THAT THIS PLAT CORRECTLY  
 REPRESENTS THE FACTS FOUND AT THE  
 TIME OF SURVEY AND THAT THERE ARE NO  
 ENCROACHMENTS APPARENT ON THE GROUND,  
 EXCEPT AS SHOWN HEREON. THIS SURVEY IS  
 CERTIFIED FOR THIS TRANSACTION ONLY AND  
 ABSTRACTING PROVIDED IN THE ABOVE  
 REFERENCED TITLE COMMITMENT WAS RELIED  
 UPON IN PREPARATION OF THIS SURVEY.

JAMES P. WALKOWIAK  
 PROFESSIONAL LAND SURVEYOR  
 NO. 5971  
 JOB NO. 14-09128  
 SEPTEMBER 17, 2014

DRAWN BY: VT



**Texas Title**  
 CYNTHIA REYNOLDS  
 713-590-3651

