

# Floodplain Map




10/13/2021, 11:16:43 AM


 Parcels

 Abstracts

Flood Hazard Zone

 A - Areas with a 1% annual chance of flooding.

X - Area of Minimal Flood Hazard



Texas Parks & Wildlife, Esri, HERE, Garmin, INCREMENT P, USGS, EPA, USDA

Austin County Appraisal District, BIS Consulting - [www.bisconsulting.com](http://www.bisconsulting.com)

Disclaimer: This product and relative contents are the property of the respective governmental entity and BIS Consultants. Use is restricted for official purposes.



# Floodplain Map




10/13/2021, 11:14:41 AM


 Parcels

 Abstracts

Flood Hazard Zone

 A - Areas with a 1% annual chance of flooding.

X - Area of Minimal Flood Hazard



© OpenStreetMap (and) contributors, CC-BY-SA

Austin County Appraisal District, BIS Consulting - [www.bisconsulting.com](http://www.bisconsulting.com)

Disclaimer: This product and relative contents are the property of the respective governmental entity and BIS Consultants. Use is restricted for official purposes.