GF NO. FTH090000236 FIDELITY NATIONAL TITLE
ADDRESS: 19727 CAROLING OAKS COURT
HUMBLE, TEXAS 77346
BORROWER: ROY LEE KINKAID AND
LESLEY G. KINKAID

SCALE: 1" = 30'

LOT 72, BLOCK 15
REPLAT OF OAKS OF ATASCOCITA, SECTION 3

ACCORDING TO THE MAP OR PLAT THEREOF RECORDED
IN VOLUME 339, PAGE 144 OF THE MAP RECORDS
OF HARRIS COUNTY, TEXAS

Roy Lee Kinkaid
Lesley G. Kinkaid

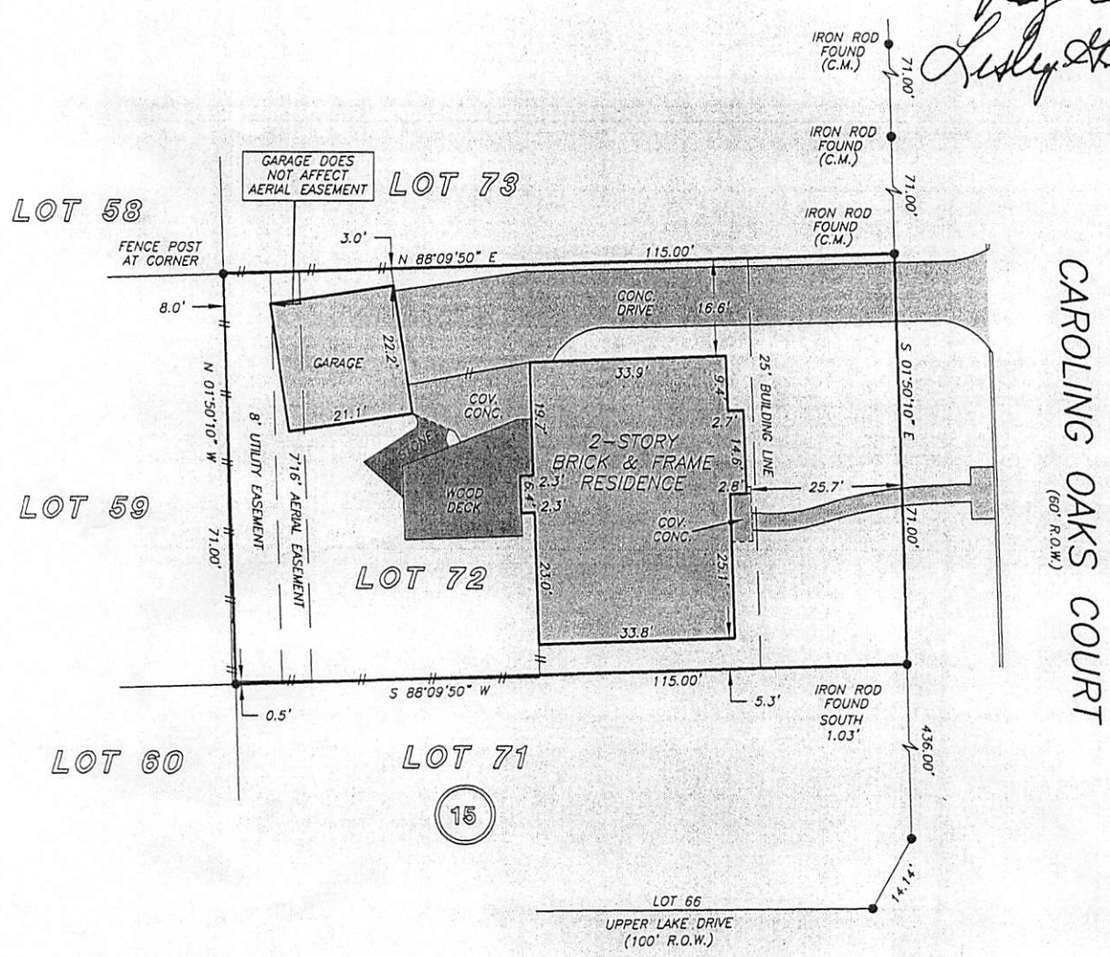



NOTE: AN AGREEMENT FOR CABLE TELEVISION SERVICES AND INSTALLATION AS PER CF NO. G034875, H201372 AND H458618.

NOTE: AGREEMENT BY AND BETWEEN DEVELOPER AND H. L. & P. FOR INSTALLATION OF OVERHEAD/UNDERGROUND ELECTRICAL DISTRIBUTION SYSTEM CF NO. G034875.

THIS PROPERTY DOES NOT LIE WITHIN THE 100 YEAR FLOOD PLAIN AS PER FIRM PANEL NO. 48201C 0320 L
MAP REVISION: 6/18/07
ZONE X
BASED ONLY ON VISUAL EXAMINATION OF MAPS. INACCURACIES OF FEMA MAPS PREVENT EXACT DETERMINATION WITHOUT DETAILED FIELD STUDY

A SUBSURFACE INVESTIGATION WAS BEYOND THE SCOPE OF THIS SURVEY

RECORD BEARING: VOL. 339, PG. 144

DRAWN BY: AL

I HEREBY CERTIFY THAT THIS SURVEY WAS MADE ON THE GROUND, THAT THIS PLAT CORRECTLY REPRESENTS THE FACTS FOUND AT THE TIME OF SURVEY AND THAT THERE ARE NO ENCROACHMENTS APPARENT ON THE GROUND, EXCEPT AS SHOWN HEREON. THIS SURVEY IS CERTIFIED FOR THIS TRANSACTION ONLY AND ABSTRACTING PROVIDED IN THE ABOVE REFERENCED TITLE COMMITMENT WAS RELIED UPON IN PREPARATION OF THIS SURVEY.

ALLEN D. HUGHES
PROFESSIONAL LAND SURVEYOR
NO. 3891
JOB NO. 09-13997
DECEMBER 23, 2009

STATE OF TEXAS
REGISTERED
ALLEN D. HUGHES
3891
PROFESSIONAL
LAND SURVEYOR



Fidelity National Title

AMY THOMAS
281-359-6600

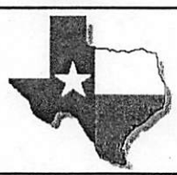

PRECISION SURVEYORS, INC.

1-800-LANDSURVEY 281-496-1586
1-800-526-3787 FAX 281-496-1867
14925 MEMORIAL DRIVE SUITE B100 HOUSTON, TEXAS 77079

FORM 032105