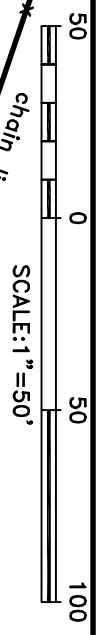


found 3/4" iron rod

N 18°47'45" E 220.00'

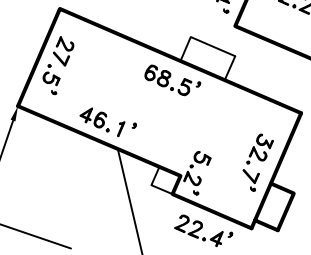


11

LAND TITLE SURVEY  
FOR: VANESSA LENORA CASTILLO  
9928 SOUTH HIGHWAY 94  
TRINITY, TEXAS 5862  
Lot 10, Section 1 of 3-RIDGE SUBDIVISION,  
situated in the A.C. Davy Survey, Abstract  
No. 159, according to the map or plat of  
record in Cabinet A, Slide 153 of the Plat  
Records of Trinity County, Texas.

10

one story  
frame  
residence




9

I hereby certify that this survey was made  
on the ground under my supervision and that this  
drawing correctly represents the facts found  
at the time of survey.

23 May 2016

Michael C. Warren  
Registered Professional Land Surveyor No. 4935  
P.O. BOX 1343 WILLIS, TEXAS 77378  
(936) 856-8989  
PROJECT NO.: 456516



found 3/4" iron rod

S 18°47'45" W 220.00'  
GSU 50' esmt 72/158 DR

STATE HIGHWAY 94

Huntsville Abstract & Title Company  
G.F. No. 201620180T  
Covenants of Record:  
218/580 DR & Cab SI 153 Plat Rec