



## INFORMATION ABOUT SPECIAL FLOOD HAZARD AREAS

USE OF THIS FORM BY PERSONS WHO ARE NOT MEMBERS OF THE TEXAS ASSOCIATION OF REALTORS®, INC. IS NOT AUTHORIZED.  
©Texas Association of REALTORS®, Inc., 2014

**CONCERNING THE PROPERTY AT** 17607 San Luis Pass Rd Galveston TX 77554

### A. FLOOD AREAS:

- (1) The Federal Emergency Management Agency (FEMA) designates areas that have a high risk of flooding as special flood hazard areas.
- (2) A property that is in a special flood hazard area lies in a “V-Zone” or “A-Zone” as noted on flood insurance rate maps. Both V-Zone and A-Zone areas are areas with high risk of flooding.
- (3) Some properties may also lie in the “floodway” which is the channel of a river or other watercourse and the adjacent land areas that must be reserved in order to discharge a flood under FEMA rules. Communities must regulate development in these floodways.

### B. AVAILABILITY OF FLOOD INSURANCE:

- (1) Generally, flood insurance is available regardless of whether the property is located in or out of a special flood hazard area. Contact your insurance agent to determine if any limitations or restrictions apply to the property in which you are interested.
- (2) FEMA encourages every property owner to purchase flood insurance regardless of whether the property is in a high, moderate, or low risk flood area.
- (3) A homeowner may obtain flood insurance coverage (up to certain limits) through the National Flood Insurance Program. Supplemental coverage is available through private insurance carriers.
- (4) A mortgage lender making a federally related mortgage will require the borrower to maintain flood insurance if the property is in a special flood hazard area.

### C. GROUND FLOOR REQUIREMENTS:

- (1) Many homes in special flood hazard areas are built-up or are elevated. In elevated homes the ground floor typically lies below the base flood elevation and the first floor is elevated on piers, columns, posts, or piles. The base flood elevation is the highest level at which a flood is likely to occur as shown on flood insurance rate maps.
- (2) Federal, state, county, and city regulations:
  - (a) restrict the use and construction of any ground floor enclosures in elevated homes that are in special flood hazard areas.
  - (b) may prohibit or restrict the remodeling, rebuilding, and redevelopment of property and improvements in the floodway.
- (3) The first floor of all homes must now be built above the base flood elevation.
  - (a) Older homes may have been built in compliance with applicable regulations at the time of construction and may have first floors that lie below the base flood elevation, but flood insurance rates for such homes may be significant.

- (b) It is possible that modifications were made to a ground floor enclosure after a home was first built. The modifications may or may not comply with applicable regulations and may or may not affect flood insurance rates.
  - (c) It is important for a buyer to determine if the first floor of a home is elevated at or above the base flood elevation. It is also important for a buyer to determine if the property lies in a floodway.
- (4) Ground floor enclosures that lie below the base flood elevation may be used only for: (i) parking; (ii) storage; and (iii) building access. Plumbing, mechanical, or electrical items in ground floor enclosures that lie below the base flood elevation may be prohibited or restricted and may not be eligible for flood insurance coverage. Additionally:
- (a) in A-Zones, the ground floor enclosures below the base flood elevation must have flow-through vents or openings that permit the automatic entry and exit of floodwaters:
  - (b) in V-Zones, the ground floor enclosures must have break-away walls, screening, or lattice walls; and
  - (c) in floodways, the remodeling or reconstruction of any improvements may be prohibited or otherwise restricted.

#### **D. COMPLIANCE:**

- (1) The above-referenced property may or may not comply with regulations affecting ground floor enclosures below the base flood elevation.
- (2) A property owner's eligibility to purchase or maintain flood insurance, as well as the cost of the flood insurance, is dependent on whether the property complies with the regulations affecting ground floor enclosures.
- (3) A purchaser or property owner may be required to remove or modify a ground floor enclosure that is not in compliance with city or county building requirements or is not entitled to an exemption from such requirements.
- (4) A flood insurance policy maintained by the current property owner does not mean that the property is in compliance with the regulations affecting ground floor enclosures or that the buyer will be able to continue to maintain flood insurance at the same rate.
- (5) Insurance carriers calculate the cost of flood insurance using a rate that is based on the elevation of the lowest floor.
  - (a) If the ground floor lies below the base flood elevation and does not meet federal, state, county, and city requirements, the ground floor will be the lowest floor for the purpose of computing the rate.
  - (b) If the property is in compliance, the first elevated floor will be the lowest floor and the insurance rate will be significantly less than the rate for a property that is not in compliance.
  - (c) If the property lies in a V-Zone the flood insurance rate will be impacted if a ground floor enclosure below the base flood elevation exceeds 299 square feet (even if constructed with break-away walls).


**E. ELEVATION CERTIFICATE:**

The elevation certificate is an important tool in determining flood insurance rates. It is used to provide elevation information that is necessary to ensure compliance with floodplain management laws. To determine the proper insurance premium rate, insurers rely on an elevation certificate to certify building elevations at an acceptable level above flood map levels. If available in your area, it is recommended that you obtain an elevation certificate for the property as soon as possible to accurately determine future flood insurance rates.

**You are encouraged to: (1) inspect the property for all purposes, including compliance with any ground floor enclosure requirement; (2) review the flood insurance policy (costs and coverage) with your insurance agent; and (3) contact the building permitting authority if you have any questions about building requirements or compliance issues.**

Receipt acknowledged by:

 *Christopher M Jones* 11/11/2021  
Signature **Christopher M Jones** Date

 *Melissa Kuykendall-Jones* 11/11/2021  
Signature **Melissa Kuykendall-Jones** Date



**ADDENDUM FOR  
COASTAL AREA PROPERTY**  
(SECTION 33.135, TEXAS NATURAL RESOURCES CODE)  
**TO CONTRACT CONCERNING THE PROPERTY AT**

17607 San Luis Pass Rd Galveston TX 77554  
(Address of Property)

**NOTICE REGARDING COASTAL AREA PROPERTY**

1. The real property described in and subject to this contract adjoins and shares a common boundary with the tidally influenced submerged lands of the state. The boundary is subject to change and can be determined accurately only by a survey on the ground made by a licensed state land surveyor in accordance with the original grant from the sovereign. The owner of the property described in this contract may gain or lose portions of the tract because of changes in the boundary.
2. The seller, transferor, or grantor has no knowledge of any prior fill as it relates to the property described in and subject to this contract except: n/a  
\_\_\_\_\_  
\_\_\_\_\_
3. State law prohibits the use, encumbrance, construction, or placing of any structure in, on, or over state-owned submerged lands below the applicable tide line, without proper permission.
4. The purchaser or grantee is hereby advised to seek the advice of an attorney or other qualified person as to the legal nature and effect of the facts set forth in this notice on the property described in and subject to this contract. Information regarding the location of the applicable tide line as to the property described in and subject to this contract may be obtained from the surveying division of the General Land Office in Austin.

\_\_\_\_\_  
Buyer

Authentisign  
*Christopher M Jones*  
\_\_\_\_\_  
Seller **Christopher M Jones**

\_\_\_\_\_  
Buyer

Authentisign  
*Melissa Kuykendall-Jones*  
\_\_\_\_\_  
Seller **Melissa Kuykendall-Jones**

This form has been approved by the Texas Real Estate Commission for use with similarly approved or promulgated contract forms. Such approval relates to this form only. TREC forms are intended for use only by trained real estate licensees. No representation is made as to the legal validity or adequacy of any provision in any specific transactions. It is not suitable for complex transactions. Texas Real Estate Commission, P.O. Box 12188, Austin, TX 78711-2188, 512-936-3000 (<http://www.trec.texas.gov>) TREC No. 33-2 This form replaces TREC No. 33-1.



**ADDENDUM FOR  
PROPERTY LOCATED SEAWARD OF THE  
GULF INTRACOASTAL WATERWAY  
(SECTION 61.025, TEXAS NATURAL RESOURCES CODE)**

**TO CONTRACT CONCERNING THE PROPERTY AT**

17607 San Luis Pass Rd

Galveston

TX

77554

(Address of Property)

**DISCLOSURE NOTICE CONCERNING LEGAL AND ECONOMIC RISKS OF PURCHASING  
COASTAL REAL PROPERTY NEAR A BEACH**

WARNING: THE FOLLOWING NOTICE OF POTENTIAL RISKS OF ECONOMIC LOSS TO YOU AS THE PURCHASER OF COASTAL REAL PROPERTY IS REQUIRED BY STATE LAW.

- READ THIS NOTICE CAREFULLY. DO NOT SIGN THIS CONTRACT UNTIL YOU FULLY UNDERSTAND THE RISKS YOU ARE ASSUMING.
- BY PURCHASING THIS PROPERTY, YOU MAY BE ASSUMING ECONOMIC RISKS OVER AND ABOVE THE RISKS INVOLVED IN PURCHASING INLAND REAL PROPERTY.
- IF YOU OWN A STRUCTURE LOCATED ON COASTAL REAL PROPERTY NEAR A GULF COAST BEACH, IT MAY COME TO BE LOCATED ON THE PUBLIC BEACH BECAUSE OF COASTAL EROSION AND STORM EVENTS.
- AS THE OWNER OF A STRUCTURE LOCATED ON THE PUBLIC BEACH, YOU COULD BE SUED BY THE STATE OF TEXAS AND ORDERED TO REMOVE THE STRUCTURE.
- THE COSTS OF REMOVING A STRUCTURE FROM THE PUBLIC BEACH AND ANY OTHER ECONOMIC LOSS INCURRED BECAUSE OF A REMOVAL ORDER WOULD BE SOLELY YOUR RESPONSIBILITY.

The real property described in this contract is located seaward of the Gulf Intracoastal Waterway to its southernmost point and then seaward of the longitudinal line also known as 97 degrees, 12', 19" which runs southerly to the international boundary from the intersection of the centerline of the Gulf Intracoastal Waterway and the Brownsville Ship Channel. If the property is in close proximity to a beach fronting the Gulf of Mexico, the purchaser is hereby advised that the public has acquired a right of use or easement to or over the area of any public beach by prescription, dedication, or presumption, or has retained a right by virtue of continuous right in the public since time immemorial, as recognized in law and custom.

The extreme seaward boundary of natural vegetation that spreads continuously inland customarily marks the landward boundary of the public easement. If there is no clearly marked natural vegetation line, the landward boundary of the easement is as provided by Sections 61.016 and 61.017, Natural Resources Code.

Much of the Gulf of Mexico coastline is eroding at rates of more than five feet per year. Erosion rates for all Texas Gulf property subject to the open beaches act are available from the Texas General Land Office.

State law prohibits any obstruction, barrier, restraint, or interference with the use of the public easement, including the placement of structures seaward of the landward boundary of the easement. OWNERS OF STRUCTURES ERECTED SEAWARD OF THE VEGETATION LINE (OR OTHER APPLICABLE EASEMENT BOUNDARY) OR THAT BECOME SEAWARD OF THE VEGETATION LINE AS A RESULT OF PROCESSES SUCH AS SHORELINE EROSION ARE SUBJECT TO A LAWSUIT BY THE STATE OF TEXAS TO REMOVE THE STRUCTURES.

The purchaser is hereby notified that the purchaser should: (1) determine the rate of shoreline erosion in the vicinity of the real property; and (2) seek the advice of an attorney or other qualified person before executing this contract or instrument of conveyance as to the relevance of these statutes and facts to the value of the property the purchaser is hereby purchasing or contracting to purchase.

\_\_\_\_\_  
Buyer

\_\_\_\_\_  
Buyer

Authentisign  
*Christopher M Jones*

\_\_\_\_\_  
Seller Christopher M Jones

Authentisign  
*Melissa Kuykendall-Jones*

\_\_\_\_\_  
Seller Melissa Kuykendall-Jones

This form has been approved by the Texas Real Estate Commission for use with similarly approved or promulgated contract forms. Such approval relates to this form only. TREC forms are intended for use only by trained real estate licensees. No representation is made as to the legal validity or adequacy of any provision in any specific transactions. It is not suitable for complex transactions. Texas Real Estate Commission, P.O. Box 12188, Austin, TX 78711-2188, 512-936-3000 (<http://www.trec.texas.gov>) TREC No. 34-4. This form replaces TREC No. 34-3.



**ENVIRONMENTAL ASSESSMENT, THREATENED OR ENDANGERED SPECIES, AND WETLANDS ADDENDUM**

**TO CONTRACT CONCERNING THE PROPERTY AT**

17607 San Luis Pass Rd

Galveston

TX 77554

(Address of Property)

- A. ENVIRONMENTAL ASSESSMENT: Buyer, at Buyer's expense, may obtain an environmental assessment report prepared by an environmental specialist.
- B. THREATENED OR ENDANGERED SPECIES: Buyer, at Buyer's expense, may obtain a report from a natural resources professional to determine if there are any threatened or endangered species or their habitats as defined by the Texas Parks and Wildlife Department or the U.S. Fish and Wildlife Service.
- C. WETLANDS: Buyer, at Buyer's expense, may obtain a report from an environmental specialist to determine if there are wetlands, as defined by federal or state law or regulation.

Within 0 days after the effective date of the contract, Buyer may terminate the contract by furnishing Seller a copy of any report noted above that adversely affects the use of the Property and a notice of termination of the contract. Upon termination, the earnest money will be refunded to Buyer.

\_\_\_\_\_  
Buyer

Authentisign  
*Christopher M Jones*

11/11/2021

\_\_\_\_\_  
Seller Christopher M Jones

\_\_\_\_\_  
Buyer

Authentisign  
*Melissa Kuykendall-Jones*

11/11/2021

\_\_\_\_\_  
Seller Melissa Kuykendall-Jones

This form has been approved by the Texas Real Estate Commission for use with similarly approved or promulgated contract forms. Such approval relates to this form only. TREC forms are intended for use only by trained real estate licensees. No representation is made as to the legal validity or adequacy of any provision in any specific transactions. It is not suitable for complex transactions. Texas Real Estate Commission, P.O. Box 12188, Austin, TX 78711-2188, 512-936-3000 (<http://www.trec.texas.gov>) TREC No. 28-2. This form replaces TREC No. 28-1.





ADDENDUM FOR PROPERTY SUBJECT TO MANDATORY MEMBERSHIP IN A PROPERTY OWNERS ASSOCIATION (NOT FOR USE WITH CONDOMINIUMS) ADDENDUM TO CONTRACT CONCERNING THE PROPERTY AT



17607 San Luis Pass Rd Galveston TX 77554 (Street Address and City)

Karankowa Townhome Owners Association 281-255-5055 / CKM 281-255-3055 (Name of Property Owners Association, (Association) and Phone Number)

A. SUBDIVISION INFORMATION: "Subdivision Information" means: (i) a current copy of the restrictions applying to the subdivision and bylaws and rules of the Association, and (ii) a resale certificate, all of which are described by Section 207.003 of the Texas Property Code.

(Check only one box):

- 1. Within \_\_\_ days after the effective date of the contract, Seller shall obtain, pay for, and deliver the Subdivision Information to the Buyer.
2. Within \_\_\_ days after the effective date of the contract, Buyer shall obtain, pay for, and deliver a copy of the Subdivision Information to the Seller.
3. Buyer has received and approved the Subdivision Information before signing the contract. Buyer \_\_\_ does \_\_\_ does not require an updated resale certificate.
4. Buyer does not require delivery of the Subdivision Information.

The title company or its agent is authorized to act on behalf of the parties to obtain the Subdivision Information ONLY upon receipt of the required fee for the Subdivision Information from the party obligated to pay.

B. MATERIAL CHANGES. If Seller becomes aware of any material changes in the Subdivision Information, Seller shall promptly give notice to Buyer. Buyer may terminate the contract prior to closing by giving written notice to Seller if: (i) any of the Subdivision Information provided was not true; or (ii) any material adverse change in the Subdivision Information occurs prior to closing, and the earnest money will be refunded to Buyer.

C. FEES AND DEPOSITS FOR RESERVES: Except as provided by Paragraphs A and D, Buyer shall pay any and all Association fees, deposits, reserves, and other charges associated with the transfer of the Property not to exceed \$ 1,040.00 and Seller shall pay any excess.

D. AUTHORIZATION: Seller authorizes the Association to release and provide the Subdivision Information and any updated resale certificate if requested by the Buyer, the Title Company, or any broker to this sale. If Buyer does not require the Subdivision Information or an updated resale certificate, and the Title Company requires information from the Association (such as the status of dues, special assessments, violations of covenants and restrictions, and a waiver of any right of first refusal), [X] Buyer [ ] Seller shall pay the Title Company the cost of obtaining the information prior to the Title Company ordering the information.

NOTICE TO BUYER REGARDING REPAIRS BY THE ASSOCIATION: The Association may have the sole responsibility to make certain repairs to the Property. If you are concerned about the condition of any part of the Property which the Association is required to repair, you should not sign the contract unless you are satisfied that the Association will make the desired repairs.

Buyer

Authentisign Christopher M Jones Seller Christopher M Jones

Buyer

Authentisign Melissa Kuykendall-Jones Seller Melissa Kuykendall-Jones



The form of this addendum has been approved by the Texas Real Estate Commission for use only with similarly approved or promulgated forms of contracts. Such approval relates to this contract form only. TREC forms are intended for use only by trained real estate licensees. No representation is made as to the legal validity or adequacy of any provision in any specific transactions. It is not intended for complex transactions. Texas Real Estate Commission, P.O. Box 12188, Austin, TX 78711-2188, (512) 936-3000 (www.trec.texas.gov) TREC No. 36-9. This form replaces TREC No. 36-8.



### INFORMATION ABOUT ON-SITE SEWER FACILITY

USE OF THIS FORM BY PERSONS WHO ARE NOT MEMBERS OF THE TEXAS ASSOCIATION OF REALTORS®, INC. IS NOT AUTHORIZED.  
©Texas Association of REALTORS®, Inc., 2004

CONCERNING THE PROPERTY AT 17607 San Luis Pass Rd Galveston TX 77554

#### A. DESCRIPTION OF ON-SITE SEWER FACILITY ON PROPERTY:

- (1) Type of Treatment System:  Septic Tank       Aerobic Treatment       Unknown  
 \_\_\_\_\_
- (2) Type of Distribution System: \_\_\_\_\_  Unknown
- (3) Approximate Location of Drain Field or Distribution System: \_\_\_\_\_  Unknown
- (4) Installer: \_\_\_\_\_  Unknown
- (5) Approximate Age: \_\_\_\_\_  Unknown

#### B. MAINTENANCE INFORMATION:

- (1) Is Seller aware of any maintenance contract in effect for the on-site sewer facility?  Yes  No  
If yes, name of maintenance contractor: UNKNOWN - see managemnt company  
Phone: \_\_\_\_\_ contract expiration date: \_\_\_\_\_  
*(Maintenance contracts must be in effect to operate aerobic treatment and certain non-standard" on-site sewer facilities.)*
- (2) Approximate date any tanks were last pumped? \_\_\_\_\_
- (3) Is Seller aware of any defect or malfunction in the on-site sewer facility?  Yes  No  
If yes, explain:
- (4) Does Seller have manufacturer or warranty information available for review?  Yes  No

#### C. PLANNING MATERIALS, PERMITS, AND CONTRACTS:


- (1) The following items concerning the on-site sewer facility are attached:  
 planning materials     permit for original installation     final inspection when OSSF was installed  
 maintenance contract     manufacturer information     warranty information     \_\_\_\_\_  
Unknown
- (2) "Planning materials" are the supporting materials that describe the on-site sewer facility that are submitted to the permitting authority in order to obtain a permit to install the on-site sewer facility.
- (3) **It may be necessary for a buyer to have the permit to operate an on-site sewer facility transferred to the buyer.**



**D. INFORMATION FROM GOVERNMENTAL AGENCIES:** Pamphlets describing on-site sewer facilities are available from the Texas Agricultural Extension Service. Information in the following table was obtained from Texas Commission on Environmental Quality (TCEQ) on 10/24/2002. The table estimates daily wastewater usage rates. Actual water usage data or other methods for calculating may be used if accurate and acceptable to TCEQ.

<u>Facility</u>	<u>Usage (gal/day) without water-saving devices</u>	<u>Usage (gal/day) with water-saving devices</u>
Single family dwelling (1–2 bedrooms; less than 1,500 sf)	225	180
Single family dwelling (3 bedrooms; less than 2,500 sf)	300	240
Single family dwelling (4 bedrooms; less than 3,500 sf)	375	300
Single family dwelling (5 bedrooms; less than 4,500 sf)	450	360
Single family dwelling (6 bedrooms; less than 5,500 sf)	525	420
Mobile home, condo, or townhouse (1-2 bedroom)	225	180
Mobile home, condo, or townhouse (each add'l bedroom)	75	60

**This document is not a substitute for any inspections or warranties. This document was completed to the best of Seller’s knowledge and belief on the date signed. Seller and real estate agents are not experts about on-site sewer facilities. Buyer is encouraged to have the on-site sewer facility inspected by an inspector of Buyer’s choice.**

 *Christopher M Jones* 11/11/2021  
 \_\_\_\_\_  
 Signature of Seller **Christopher M Jones** Date

 *Melissa Kuykendall-Jones* 11/11/2021  
 \_\_\_\_\_  
 Signature of Seller **Melissa Kuykendall-Jones** Date

Receipt acknowledged by:

\_\_\_\_\_  
 Signature of Buyer Date

\_\_\_\_\_  
 Signature of Buyer Date



APPROVED BY THE TEXAS REAL ESTATE COMMISSION (TREC) FOR VOLUNTARY USE

10-10-11

NON-REALTY ITEMS ADDENDUM

TO CONTRACT CONCERNING THE PROPERTY AT

17607 San Luis Pass Rd Galveston TX 77554 (Address of Property)

A. For an additional sum of \$ 0.00 and other and good valuable consideration, Seller shall convey to Buyer at closing the following personal property (specify each item carefully, include description, model numbers, serial numbers, location, and other information):

All fixtures, large appliances, washer and dryer shall convey with the sale with the exception of the following:

- Personal items in the owner's closets and drawers
- All Furnishings, electronics, arcade game, small appliances, decor, housewares, linens, bedding, etc. (may be negotiable)

B. Seller represents and warrants that Seller owns the personal property described in Paragraph A free and clear of all encumbrances.

C. Seller does not warrant or guarantee the condition or future performance of the personal property conveyed by this document.

Buyer

Authentisign Christopher M Jones Seller Christopher M Jones

Buyer

Authentisign Melissa Kuykendall-Jones Seller Melissa Kuykendall-Jones

This form has been approved by the Texas Real Estate Commission for voluntary use by its licensees. Copies of TREC rules governing real estate brokers, salesperson and real estate inspectors are available at nominal cost from TREC. Texas Real Estate Commission, P.O. Box 12188, Austin, TX 78711-2188, 512-936-3000 (http://www.trec.texas.gov)



# Information About Brokerage Services

Texas law requires all real estate license holders to give the following information about brokerage services to prospective buyers, tenants, sellers and landlords.

**TYPES OF REAL ESTATE LICENSE HOLDERS:**

- **A BROKER** is responsible for all brokerage activities, including acts performed by sales agents sponsored by the broker.
- **A SALES AGENT** must be sponsored by a broker and works with clients on behalf of the broker.

**A BROKER'S MINIMUM DUTIES REQUIRED BY LAW (A client is the person or party that the broker represents):**

- Put the interests of the client above all others, including the broker's own interests;
- Inform the client of any material information about the property or transaction received by the broker;
- Answer the client's questions and present any offer to or counter-offer from the client; and
- Treat all parties to a real estate transaction honestly and fairly.

**A LICENSE HOLDER CAN REPRESENT A PARTY IN A REAL ESTATE TRANSACTION:**

**AS AGENT FOR OWNER (SELLER/LANDLORD):** The broker becomes the property owner's agent through an agreement with the owner, usually in a written listing to sell or property management agreement. An owner's agent must perform the broker's minimum duties above and must inform the owner of any material information about the property or transaction known by the agent, including information disclosed to the agent or subagent by the buyer or buyer's agent.

**AS AGENT FOR BUYER/TENANT:** The broker becomes the buyer/tenant's agent by agreeing to represent the buyer, usually through a written representation agreement. A buyer's agent must perform the broker's minimum duties above and must inform the buyer of any material information about the property or transaction known by the agent, including information disclosed to the agent by the seller or seller's agent.

**AS AGENT FOR BOTH - INTERMEDIARY:** To act as an intermediary between the parties the broker must first obtain the written agreement of *each party* to the transaction. The written agreement must state who will pay the broker and, in conspicuous bold or underlined print, set forth the broker's obligations as an intermediary. A broker who acts as an intermediary:



- Must treat all parties to the transaction impartially and fairly;
- May, with the parties' written consent, appoint a different license holder associated with the broker to each party (owner and buyer) to communicate with, provide opinions and advice to, and carry out the instructions of each party to the transaction.
- Must not, unless specifically authorized in writing to do so by the party, disclose:
  - o that the owner will accept a price less than the written asking price;
  - o that the buyer/tenant will pay a price greater than the price submitted in a written offer; and
  - o any confidential information or any other information that a party specifically instructs the broker in writing not to disclose, unless required to do so by law.

**AS SUBAGENT:** A license holder acts as a subagent when aiding a buyer in a transaction without an agreement to represent the buyer. A subagent can assist the buyer but does not represent the buyer and must place the interests of the owner first.

**TO AVOID DISPUTES, ALL AGREEMENTS BETWEEN YOU AND A BROKER SHOULD BE IN WRITING AND CLEARLY ESTABLISH:**

- The broker's duties and responsibilities to you, and your obligations under the representation agreement.
- Who will pay the broker for services provided to you, when payment will be made and how the payment will be calculated.

**LICENSE HOLDER CONTACT INFORMATION:** This notice is being provided for information purposes. It does not create an obligation for you to use the broker's services. Please acknowledge receipt of this notice below and retain a copy for your records.

<u>NB Elite Realty</u> Licensed Broker /Broker Firm Name or Primary Assumed Business Name	<u>592599</u> License No.	<u>nebo@nbeliterealty.com</u> Email	<u>713-213-0000</u> Phone
<u>NB Elite Realty</u> Designated Broker of Firm	<u>0528448</u> License No.	<u>nebo@nbeliterealty.com</u> Email	<u>713-213-3000</u> Phone
<u>NB Elite Realty</u> Licensed Supervisor of Sales Agent/ Associate	<u>0528448</u> License No.	<u>nebo@nbeliterealty.com</u> Email	<u>713-213-3000</u> Phone
<u>Susan C Lutz</u> Sales Agent/Associate's Name	<u>0447087</u> License No.	<u>susan@susanlutzrealestate.com</u> Email	<u>713-818-5554</u> Phone
 		11/11/21	
Buyer/Tenant/Seller/Landlord Initials		Date	