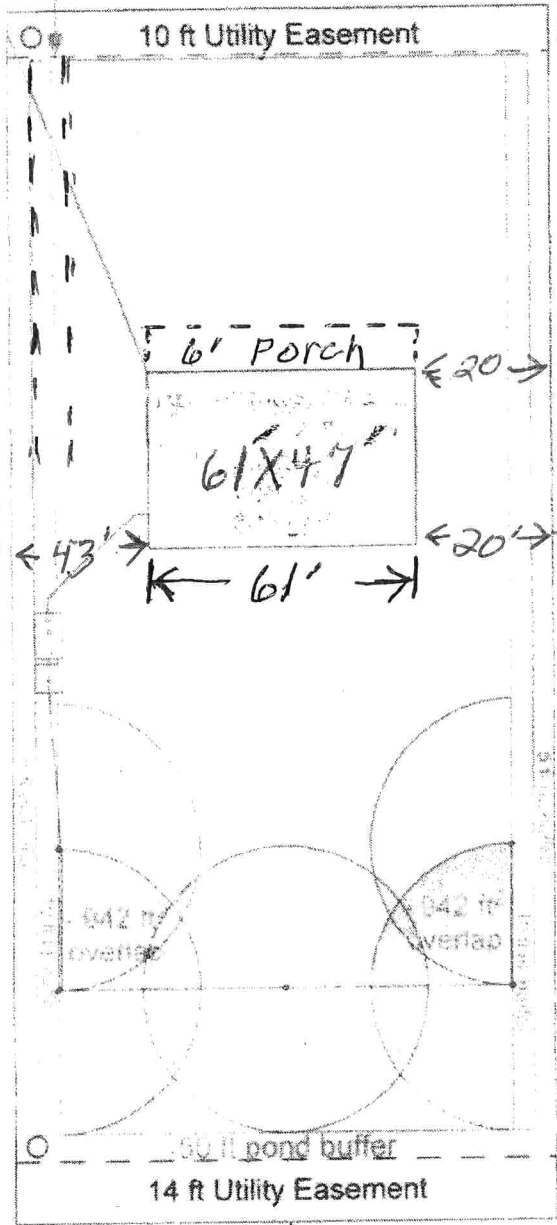


122.92 W.M. 122.92

8417 LOS ROBLES AVE



Lot 5, Blk 6, Los Robles


All Spray Head Radius = 32 ft

30 feet 122.93 scale 1" = 40'

○ = soil test site by Site Evaluator

This property does not lie within the 100 year floodplain

This property exhibits less than 1% slope across its entire area



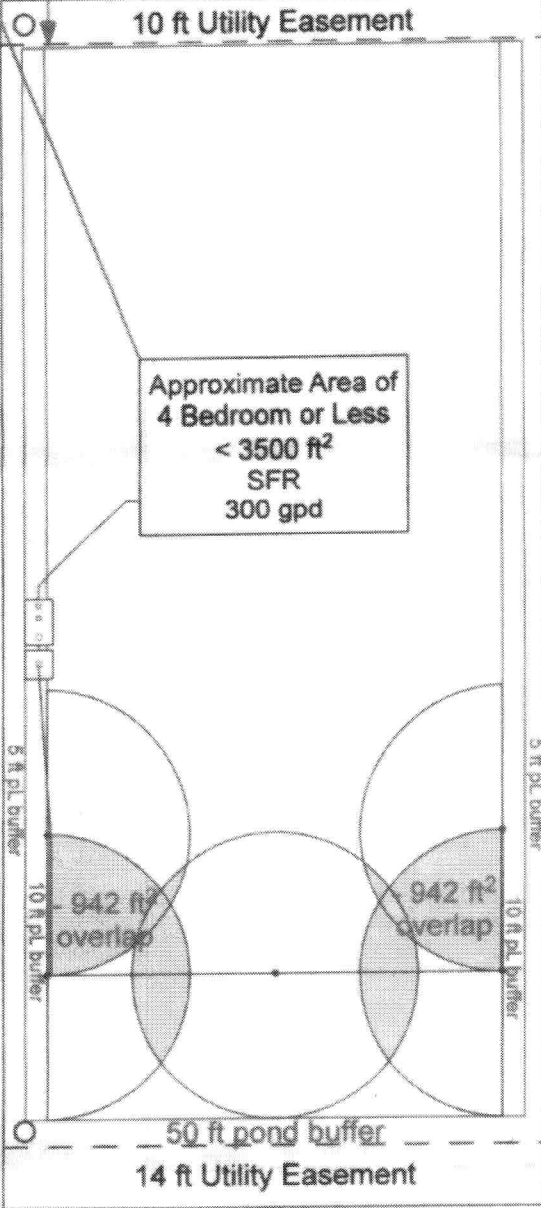
Handwritten signature and date: 8-21-18

1 ft UE buffer

wMain

8417 LOS ROBLES AVE

Lot 5, Blk 6, Los Robles



Approximate Area of
4 Bedroom or Less
< 3500 ft²
SFR
300 gpd

942 ft² overlap

942 ft² overlap

50 ft pond buffer
14 ft Utility Easement

All Spray Head Radius = 32 ft


scale 1" = 40'

○ = soil test site
by Site Evaluator

30 feet

This property does not
lie within the 100 year
floodplain

This property exhibits less
than 1% slope across
its entire area



[Handwritten signature]
8-21-18