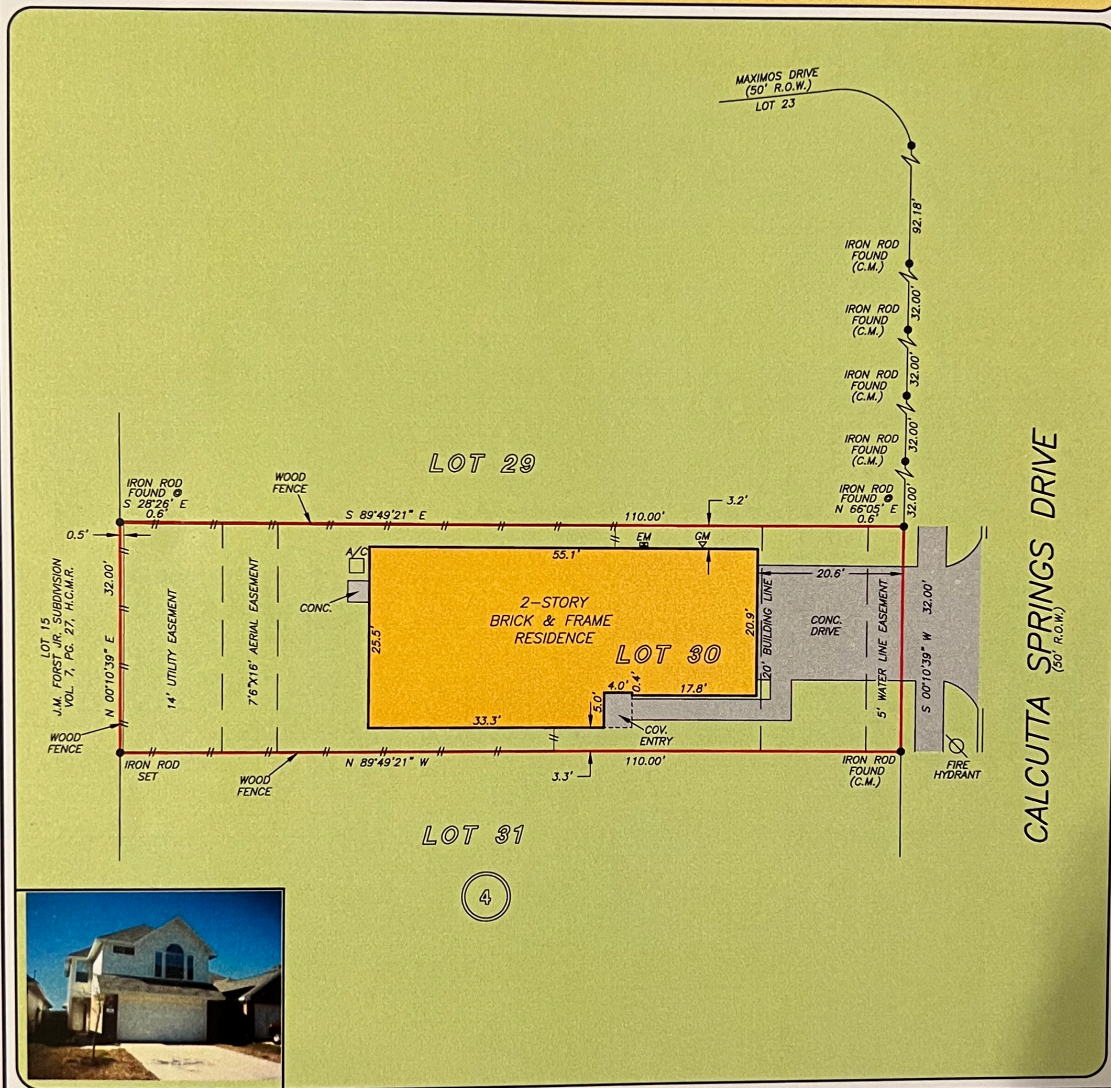


GF NO: 0646075400JV UNITED TITLE OF TEXAS
 ADDRESS: 7230 CALCUTTA SPRING DRIVE
 HOUSTON, TEXAS 77083
 BORROWER: DIEM CHU

LOT 30, BLOCK 4 LAKES OF BELLAIRE, SECTION 2

ACCORDING TO THE MAP OR PLAT THEREOF RECORDED
 UNDER FILM CODE NO. 559041 OF THE MAP RECORDS
 OF HARRIS COUNTY, TEXAS

SCALE: 1" = 20'



THIS PROPERTY DOES NOT LIE WITHIN THE
 100 YEAR FLOOD PLAIN AS PER FIRM
 PANEL NO. 48201C 0810 K
 MAP REVISION: 04/20/2000
 ZONE: X
 BASED ONLY ON VISUAL EXAMINATION OF MAPS.
 INACCURACIES OF FEMA MAPS PREVENT EXACT
 DETERMINATION WITHOUT DETAILED FIELD STUDY.



A SUBSURFACE INVESTIGATION
 WAS BEYOND THE SCOPE OF THIS SURVEY

RECORD BEARING: FILM CODE NO. 559041 H.C.M.R.

DRAWN BY: JZ

I HEREBY CERTIFY THAT THIS SURVEY WAS MADE
 ON THE GROUND, THAT THIS PLAT CORRECTLY
 REPRESENTS THE FACTS FOUND AT THE
 TIME OF SURVEY AND THAT THERE ARE NO
 ENCROACHMENTS APPARENT ON THE GROUND,
 EXCEPT AS SHOWN HEREON. THIS SURVEY IS
 CERTIFIED FOR THIS TRANSACTION ONLY AND
 ABSTRACTING TITLE COMMITMENT WAS RELIED
 UPON IN PREPARATION OF THIS SURVEY.

MAARTEN DE WAAL
 PROFESSIONAL LAND SURVEYOR
 NO. 5112
 JOB NO. 06-15103
 DECEMBER 28, 2006



LISA NGA VUONG
 713-922-9822



DANA ZEBEAU
 713-418-4560



PRECISION SURVEYORS, INC.

1-800-LANDSURVEY 281-496-1586
 1-800-526-3787 FAX 281-496-1867
 14925 MEMORIAL DRIVE SUITE B100 HOUSTON, TEXAS 77079