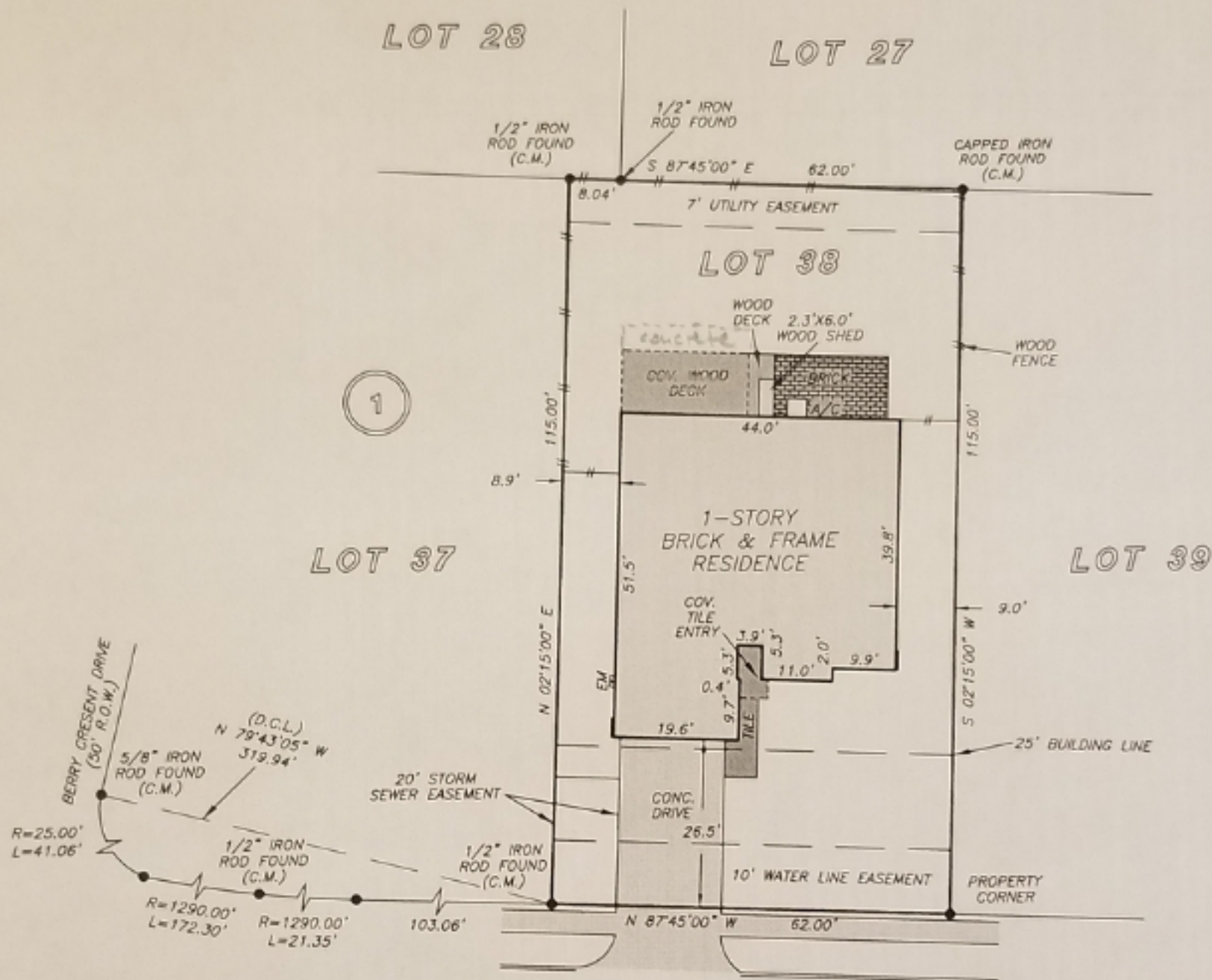
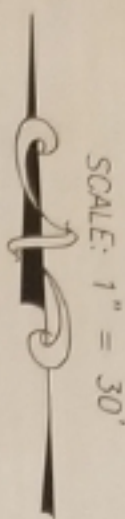


GF NO. 38786-GAT86 GREAT AMERICAN TITLE  
 ADDRESS: 3326 PEACHSTONE PLACE  
 SPRING, TEXAS 77389  
 BORROWER: CODY W. WOLF AND  
 MANJA G. WOLF

# LOT 38, BLOCK 1 FOREST NORTH, SECTION 5

A SUBDIVISION IN HARRIS COUNTY, TEXAS  
 ACCORDING TO THE MAP OR PLAT THEREOF RECORDED  
 IN FILM CODE NO. 530078 OF THE MAP RECORDS  
 OF HARRIS COUNTY, TEXAS



## PEACHSTONE PLACE (60' R.O.W.)



NOTE: AGREEMENT BY AND BETWEEN DEVELOPER AND CENTERPOINT ENERGY FOR INSTALLATION OF OVERHEAD/UNDERGROUND ELECTRICAL DISTRIBUTION SYSTEM AS PER H.C.C.F. NOS. W559087 & F278236.

THIS PROPERTY DOES NOT LIE WITHIN THE 100 YEAR FLOOD PLAIN AS PER FIRM PANEL NO. 48201C 0255 L MAP REVISION: 06/18/07 ZONE X BASED ONLY ON VISUAL EXAMINATION OF MAPS. INACCURACIES OF FEMA MAPS PREVENT EXACT DETERMINATION WITHOUT DETAILED FIELD STUDY


A SUBSURFACE INVESTIGATION WAS BEYOND THE SCOPE OF THIS SURVEY

D.C.L. = DIRECTIONAL CONTROL LINE  
 RECORD BEARING: FILM CODE NO. 530078, H.C.M.R.

DRAWN BY: RC

I HEREBY CERTIFY THAT THIS SURVEY WAS MADE ON THE GROUND, THAT THIS PLAT CORRECTLY REPRESENTS THE FACTS FOUND AT THE TIME OF SURVEY AND THAT THERE ARE NO ENCROACHMENTS APPARENT ON THE GROUND, EXCEPT AS SHOWN HEREON. THIS SURVEY IS CERTIFIED FOR THIS TRANSACTION ONLY AND ABSTRACTING PROVIDED IN THE ABOVE REFERENCED TITLE COMMITMENT WAS RELIED UPON IN PREPARATION OF THIS SURVEY.

JAMES P. WALKOWIAK  
 PROFESSIONAL LAND SURVEYOR  
 NO. 5971  
 JOB NO. 16-01522  
 MARCH 03, 2016



**URBAN  
 PROVISION  
 REALTORS**  
 SANDRA CANNON  
 832-257-2554



**GREAT  
 AMERICAN**  
 REALTY COMPANY  
 REBECCA CARNICLE  
 281-771-3600



**PRECISION  
 surveyors**

1-800-LANDSURVEY  
 www.precisionurveyors.com  
 281-496-1586 FAX 281-496-1867 210-829-4941 FAX 210-829-1555  
 950 THREADNEEDLE STREET SUITE 150 HOUSTON, TEXAS 77079 1777 NE LOOP 410 SUITE 600 SAN ANTONIO, TEXAS 78217  
 FIRM NO. 10063700