



### SELLER'S DISCLOSURE NOTICE

©Texas Association of REALTORS®, Inc. 2019

Section 5.008, Property Code requires a seller of residential property of not more than one dwelling unit to deliver a Seller's Disclosure Notice to a buyer on or before the effective date of a contract. This form complies with and contains additional disclosures which exceed the minimum disclosures required by the Code.

CONCERNING THE PROPERTY AT 1149 Green Meadow St  
Beaumont, TX 77706-3955

THIS NOTICE IS A DISCLOSURE OF SELLER'S KNOWLEDGE OF THE CONDITION OF THE PROPERTY AS OF THE DATE SIGNED BY SELLER AND IS NOT A SUBSTITUTE FOR ANY INSPECTIONS OR WARRANTIES THE BUYER MAY WISH TO OBTAIN. IT IS NOT A WARRANTY OF ANY KIND BY SELLER, SELLER'S AGENTS, OR ANY OTHER AGENT.

Seller  is  is not occupying the Property. If unoccupied (by Seller), how long since Seller has occupied the Property? \_\_\_\_\_ (approximate date) or  never occupied the Property

#### Section 1. The Property has the items marked below: (Mark Yes (Y), No (N), or Unknown (U).)

*This notice does not establish the items to be conveyed. The contract will determine which items will & will not convey.*

Item	Y	N	U
Cable TV Wiring	<input checked="" type="checkbox"/>	<input type="checkbox"/>	<input type="checkbox"/>
Carbon Monoxide Det.	<input type="checkbox"/>	<input checked="" type="checkbox"/>	<input type="checkbox"/>
Ceiling Fans	<input checked="" type="checkbox"/>	<input type="checkbox"/>	<input type="checkbox"/>
Cooktop	<input checked="" type="checkbox"/>	<input type="checkbox"/>	<input type="checkbox"/>
Dishwasher	<input checked="" type="checkbox"/>	<input type="checkbox"/>	<input type="checkbox"/>
Disposal	<input checked="" type="checkbox"/>	<input type="checkbox"/>	<input type="checkbox"/>
Emergency Escape Ladder(s)	<input type="checkbox"/>	<input checked="" type="checkbox"/>	<input type="checkbox"/>
Exhaust Fans	<input checked="" type="checkbox"/>	<input type="checkbox"/>	<input type="checkbox"/>
Fences	<input type="checkbox"/>	<input checked="" type="checkbox"/>	<input type="checkbox"/>
Fire Detection Equip.	<input checked="" type="checkbox"/>	<input type="checkbox"/>	<input type="checkbox"/>
French Drain	<input checked="" type="checkbox"/>	<input type="checkbox"/>	<input type="checkbox"/>
Gas Fixtures	<input type="checkbox"/>	<input checked="" type="checkbox"/>	<input type="checkbox"/>
Natural Gas Lines	<input type="checkbox"/>	<input checked="" type="checkbox"/>	<input type="checkbox"/>

Item	Y	N	U
Liquid Propane Gas:	<input type="checkbox"/>	<input checked="" type="checkbox"/>	<input type="checkbox"/>
-LP Community (Captive)	<input type="checkbox"/>	<input checked="" type="checkbox"/>	<input type="checkbox"/>
-LP on Property	<input type="checkbox"/>	<input checked="" type="checkbox"/>	<input type="checkbox"/>
Hot Tub	<input type="checkbox"/>	<input checked="" type="checkbox"/>	<input type="checkbox"/>
Intercom System	<input type="checkbox"/>	<input checked="" type="checkbox"/>	<input type="checkbox"/>
Microwave	<input type="checkbox"/>	<input checked="" type="checkbox"/>	<input type="checkbox"/>
Outdoor Grill	<input type="checkbox"/>	<input checked="" type="checkbox"/>	<input type="checkbox"/>
Patio/Decking	<input checked="" type="checkbox"/>	<input type="checkbox"/>	<input type="checkbox"/>
Plumbing System	<input checked="" type="checkbox"/>	<input type="checkbox"/>	<input type="checkbox"/>
Pool	<input type="checkbox"/>	<input checked="" type="checkbox"/>	<input type="checkbox"/>
Pool Equipment	<input type="checkbox"/>	<input checked="" type="checkbox"/>	<input type="checkbox"/>
Pool Maint. Accessories	<input type="checkbox"/>	<input checked="" type="checkbox"/>	<input type="checkbox"/>
Pool Heater	<input type="checkbox"/>	<input checked="" type="checkbox"/>	<input type="checkbox"/>

Item	Y	N	U
Pump: sump grinder	<input checked="" type="checkbox"/>	<input checked="" type="checkbox"/>	<input type="checkbox"/>
Rain Gutters	<input checked="" type="checkbox"/>	<input type="checkbox"/>	<input type="checkbox"/>
Range/Stove	<input checked="" type="checkbox"/>	<input type="checkbox"/>	<input type="checkbox"/>
Roof/Attic Vents	<input checked="" type="checkbox"/>	<input type="checkbox"/>	<input type="checkbox"/>
Sauna	<input type="checkbox"/>	<input checked="" type="checkbox"/>	<input type="checkbox"/>
Smoke Detector	<input checked="" type="checkbox"/>	<input type="checkbox"/>	<input type="checkbox"/>
Smoke Detector - Hearing Impaired	<input type="checkbox"/>	<input checked="" type="checkbox"/>	<input type="checkbox"/>
Spa	<input type="checkbox"/>	<input checked="" type="checkbox"/>	<input type="checkbox"/>
Trash Compactor	<input type="checkbox"/>	<input checked="" type="checkbox"/>	<input type="checkbox"/>
TV Antenna	<input type="checkbox"/>	<input checked="" type="checkbox"/>	<input type="checkbox"/>
Washer/Dryer Hookup	<input checked="" type="checkbox"/>	<input type="checkbox"/>	<input type="checkbox"/>
Window Screens	<input checked="" type="checkbox"/>	<input type="checkbox"/>	<input type="checkbox"/>
Public Sewer System	<input checked="" type="checkbox"/>	<input type="checkbox"/>	<input type="checkbox"/>

Item	Y	N	U	Additional Information
Central A/C	<input checked="" type="checkbox"/>	<input type="checkbox"/>	<input type="checkbox"/>	<input checked="" type="checkbox"/> electric gas number of units: <u>1</u>
Evaporative Coolers	<input type="checkbox"/>	<input checked="" type="checkbox"/>	<input type="checkbox"/>	number of units: _____
Wall/Window AC Units	<input type="checkbox"/>	<input checked="" type="checkbox"/>	<input type="checkbox"/>	number of units: _____
Attic Fan(s)	<input checked="" type="checkbox"/>	<input type="checkbox"/>	<input type="checkbox"/>	if yes, describe: _____
Central Heat	<input checked="" type="checkbox"/>	<input type="checkbox"/>	<input type="checkbox"/>	<input checked="" type="checkbox"/> electric gas number of units: <u>1</u>
Other Heat	<input type="checkbox"/>	<input checked="" type="checkbox"/>	<input type="checkbox"/>	if yes, describe: _____
Oven	<input checked="" type="checkbox"/>	<input type="checkbox"/>	<input type="checkbox"/>	number of ovens: <u>1</u> electric gas other: _____
Fireplace & Chimney	<input type="checkbox"/>	<input checked="" type="checkbox"/>	<input type="checkbox"/>	<input type="checkbox"/> wood <input type="checkbox"/> gas logs <input type="checkbox"/> mock other: _____
Carport	<input type="checkbox"/>	<input checked="" type="checkbox"/>	<input type="checkbox"/>	<input type="checkbox"/> attached <input type="checkbox"/> not attached
Garage	<input checked="" type="checkbox"/>	<input type="checkbox"/>	<input type="checkbox"/>	<input checked="" type="checkbox"/> attached <input type="checkbox"/> not attached
Garage Door Openers	<input checked="" type="checkbox"/>	<input type="checkbox"/>	<input type="checkbox"/>	number of units: <u>1</u> number of remotes: <u>1</u>
Satellite Dish & Controls	<input type="checkbox"/>	<input checked="" type="checkbox"/>	<input type="checkbox"/>	owned leased from: _____
Security System	<input type="checkbox"/>	<input checked="" type="checkbox"/>	<input type="checkbox"/>	owned leased from: _____
Solar Panels	<input type="checkbox"/>	<input checked="" type="checkbox"/>	<input type="checkbox"/>	owned leased from: _____
Water Heater	<input checked="" type="checkbox"/>	<input type="checkbox"/>	<input type="checkbox"/>	<input checked="" type="checkbox"/> electric gas other: _____ number of units: <u>1</u>
Water Softener	<input type="checkbox"/>	<input checked="" type="checkbox"/>	<input type="checkbox"/>	owned leased from: _____
Other Leased Items(s)	<input type="checkbox"/>	<input checked="" type="checkbox"/>	<input type="checkbox"/>	if yes, describe: _____

(TXR-1406) 09-01-19 Initialed by: Buyer: \_\_\_\_\_ and Seller: jk Page 1 of 6

Concerning the Property at \_\_\_\_\_

Underground Lawn Sprinkler	<input checked="" type="checkbox"/>	<input type="checkbox"/>	<input checked="" type="checkbox"/>	automatic	manual	areas covered:
Septic / On-Site Sewer Facility	<input type="checkbox"/>	<input checked="" type="checkbox"/>	if yes, attach information About On-Site Sewer Facility (TXR-1407)			

Water supply provided by:  city  well  MUD  co-op  unknown  other: \_\_\_\_\_

Was the Property built before 1978?  yes  no  unknown

(If yes, complete, sign, and attach TXR-1906 concerning lead-based paint hazards).

Roof Type: Shingle Age: 16 yrs (approximate)

Is there an overlay roof covering on the Property (shingles or roof covering placed over existing shingles or roof covering)?  yes  no  unknown

Are you (Seller) aware of any of the items listed in this Section 1 that are not in working condition, that have defects, or are need of repair?  yes  no If yes, describe (attach additional sheets if necessary): \_\_\_\_\_

**Section 2. Are you (Seller) aware of any defects or malfunctions in any of the following? (Mark Yes (Y) if you are aware and No (N) if you are not aware.)**

Item	Y	N	Item	Y	N	Item	Y	N
Basement			Floors			Sidewalks		
Ceilings			Foundation / Slab(s)			Walls / Fences		
Doors			Interior Walls			Windows		
Driveways			Lighting Fixtures			Other Structural Components		
Electrical Systems			Plumbing Systems					
Exterior Walls	<input checked="" type="checkbox"/>		Roof					

If the answer to any of the items in Section 2 is yes, explain (attach additional sheets if necessary): \_\_\_\_\_

Some exterior siding in patio area needs to be replaced. HOA is aware and getting bills.

**Section 3. Are you (Seller) aware of any of the following conditions? (Mark Yes (Y) if you are aware and No (N) if you are not aware.)**

Condition	Y	N	Condition	Y	N
Aluminum Wiring		<input checked="" type="checkbox"/>	Radon Gas		<input checked="" type="checkbox"/>
Asbestos Components		<input checked="" type="checkbox"/>	Settling		<input checked="" type="checkbox"/>
Diseased Trees: <input type="checkbox"/> oak wilt		<input checked="" type="checkbox"/>	Soil Movement		<input checked="" type="checkbox"/>
Endangered Species/Habitat on Property		<input checked="" type="checkbox"/>	Subsurface Structure or Pits		<input checked="" type="checkbox"/>
Fault Lines		<input checked="" type="checkbox"/>	Underground Storage Tanks		<input checked="" type="checkbox"/>
Hazardous or Toxic Waste		<input checked="" type="checkbox"/>	Unplatted Easements		<input checked="" type="checkbox"/>
Improper Drainage		<input checked="" type="checkbox"/>	Unrecorded Easements		<input checked="" type="checkbox"/>
Intermittent or Weather Springs		<input checked="" type="checkbox"/>	Urea-formaldehyde Insulation		<input checked="" type="checkbox"/>
Landfill		<input checked="" type="checkbox"/>	Water Damage Not Due to a Flood Event		<input checked="" type="checkbox"/>
Lead-Based Paint or Lead-Based Pt. Hazards		<input checked="" type="checkbox"/>	Wetlands on Property		<input checked="" type="checkbox"/>
Encroachments onto the Property		<input checked="" type="checkbox"/>	Wood Rot		<input checked="" type="checkbox"/>
Improvements encroaching on others' property		<input checked="" type="checkbox"/>	Active infestation of termites or other wood destroying insects (WDI)		<input checked="" type="checkbox"/>
Located in Historic District		<input checked="" type="checkbox"/>	Previous treatment for termites or WDI	<input checked="" type="checkbox"/>	
Historic Property Designation		<input checked="" type="checkbox"/>	Previous termite or WDI damage repaired		<input checked="" type="checkbox"/>
Previous Foundation Repairs		<input checked="" type="checkbox"/>	Previous Fires		<input checked="" type="checkbox"/>
Previous Roof Repairs		<input checked="" type="checkbox"/>	Termite or WDI damage needing repair		<input checked="" type="checkbox"/>
Previous Other Structural Repairs		<input checked="" type="checkbox"/>	Single Blockable Main Drain in Pool/Hot Tub/Spa*		<input checked="" type="checkbox"/>
Previous Use of Premises for Manufacture of Methamphetamine		<input checked="" type="checkbox"/>			

Concerning the Property at \_\_\_\_\_

If the answer to any of the items in Section 3 is yes, explain (attach additional sheets if necessary): \_\_\_\_\_

Ongoing termite treatment - termites found front exterior wall of laundry room several yrs ago. None since.

\*A single blockable main drain may cause a suction entrapment hazard for an individual.

**Section 4. Are you (Seller) aware of any item, equipment, or system in or on the Property that is in need of repair, which has not been previously disclosed in this notice?**  yes  no If yes, explain (attach additional sheets if necessary): \_\_\_\_\_

**Section 5. Are you (Seller) aware of any of the following conditions?\*** (Mark Yes (Y) if you are aware and check wholly or partly as applicable. Mark No (N) if you are not aware.)

- | Y                                   | N                                   |  |
|-------------------------------------|-------------------------------------|--|
| <input checked="" type="checkbox"/> | <input type="checkbox"/>            | Present flood insurance coverage (if yes, attach TXR 1414).  |
| <input type="checkbox"/>            | <input checked="" type="checkbox"/> | Previous flooding due to a failure or breach of a reservoir or a controlled or emergency release of water from a reservoir.  |
| <input type="checkbox"/>            | <input checked="" type="checkbox"/> | Previous flooding due to a natural flood event (if yes, attach TXR 1414).  |
| <input type="checkbox"/>            | <input checked="" type="checkbox"/> | Previous water penetration into a structure on the Property due to a natural flood event (if yes, attach TXR 1414).  |
| <input type="checkbox"/>            | <input checked="" type="checkbox"/> | Located <input type="checkbox"/> wholly <input type="checkbox"/> partly in a 100-year floodplain (Special Flood Hazard Area-Zone A, V, A99, AE AO, AH, VE, or AR) (if yes, attach TXR 1414). |
| <input checked="" type="checkbox"/> | <input type="checkbox"/>            | Located <input type="checkbox"/> wholly <input type="checkbox"/> partly in a 500-year floodplain (Moderate Flood Hazard Area-Zone X (shaded)).   |
| <input type="checkbox"/>            | <input checked="" type="checkbox"/> | Located <input type="checkbox"/> wholly <input type="checkbox"/> partly in a floodway (if yes, attach TXR 1414).   |
| <input type="checkbox"/>            | <input checked="" type="checkbox"/> | Located <input type="checkbox"/> wholly <input type="checkbox"/> partly in a flood pool.   |
| <input type="checkbox"/>            | <input checked="" type="checkbox"/> | Located <input type="checkbox"/> wholly <input type="checkbox"/> partly in a reservoir.  |

If the answer to any of the above is yes, explain (attach additional sheets as necessary): \_\_\_\_\_

Property in Zone X

\*For purposes of this notice:

"100-year floodplain" means any area of land that: (A) is identified on the flood insurance rate map as a special flood hazard area, which is designated as Zone A, V, A99, AE, AO, AH, VE, or AR on the map; (B) has a one percent annual chance of flooding, which is considered to be a high risk of flooding; and (C) may include a regulatory floodway, flood pool, or reservoir.

"500-year floodplain" means any area of land that: (A) is identified on the flood insurance rate map as a moderate flood hazard area, which is designated on the map as Zone X (shaded); and (B) has a two-tenths of one percent annual chance of flooding, which is considered to be a moderate risk of flooding.

"Flood pool" means the area adjacent to a reservoir that lies above the normal maximum operating level of the reservoir and that is subject to controlled inundation under the management of the United States Army Corps of Engineers.

"Flood insurance rate map" means the most recent flood hazard map published by the Federal Emergency Management Agency under the National Flood Insurance Act of 1968 (42 U.S.C. Section 4001 et seq.).

"Floodway" means an area that is identified on the flood insurance rate map as a regulatory floodway, which includes the channel of a river or other watercourse and the adjacent land areas that must be reserved for the discharge of a base flood, also referred to as a 100-year flood, without cumulatively increasing the water surface elevation more than a designated height.

"Reservoir" means a water impoundment project operated by the United States Army Corps of Engineers that is intended to retain water or delay the runoff of water in a designated surface area of land.

Concerning the Property at \_\_\_\_\_

**Section 6. Have you (Seller) ever filed a claim for flood damage to the Property with any insurance provider, including the National Flood Insurance Program (NFIP)?\***  yes  no If yes, explain (attach additional sheets as necessary): \_\_\_\_\_

\*Homes in high risk flood zones with mortgages from federally regulated or insured lenders are required to have flood insurance. Even when not required, the Federal Emergency Management Agency (FEMA) encourages homeowners in high risk, moderate risk, and low risk flood zones to purchase flood insurance that covers the structure(s) and the personal property within the structure(s).

**Section 7. Have you (Seller) ever received assistance from FEMA or the U.S. Small Business Administration (SBA) for flood damage to the Property?**  yes  no If yes, explain (attach additional sheets as necessary): \_\_\_\_\_

**Section 8. Are you (Seller) aware of any of the following? (Mark Yes (Y) if you are aware. Mark No (N) if you are not aware.)**

Y N

Room additions, structural modifications, or other alterations or repairs made without necessary permits, with unresolved permits, or not in compliance with building codes in effect at the time.

Homeowners' associations or maintenance fees or assessments. If yes, complete the following:

Name of association: Green Meadow Townhomes Phase III  
Manager's name: Sharmon Alsop Phone: 714-350-9778  
Fees or assessments are: \$ 126.75 per month and are:  mandatory  voluntary  
Any unpaid fees or assessment for the Property?  yes (\$ \_\_\_\_\_)  no  
If the Property is in more than one association, provide information about the other associations below or attach information to this notice.

Any common area (facilities such as pools, tennis courts, walkways, or other) co-owned in undivided interest with others. If yes, complete the following:

Any optional user fees for common facilities charged?  yes  no If yes, describe: just grassy areas at ends of buildings

Any notices of violations of deed restrictions or governmental ordinances affecting the condition or use of the Property.

Any lawsuits or other legal proceedings directly or indirectly affecting the Property. (Includes, but is not limited to: divorce, foreclosure, heirship, bankruptcy, and taxes.)

Any death on the Property except for those deaths caused by: natural causes, suicide, or accident unrelated to the condition of the Property.

Any condition on the Property which materially affects the health or safety of an individual.

Any repairs or treatments, other than routine maintenance, made to the Property to remediate environmental hazards such as asbestos, radon, lead-based paint, urea-formaldehyde, or mold.

If yes, attach any certificates or other documentation identifying the extent of the remediation (for example, certificate of mold remediation or other remediation).

Any rainwater harvesting system located on the Property that is larger than 500 gallons and that uses a public water supply as an auxiliary water source.

The Property is located in a propane gas system service area owned by a propane distribution system retailer.

Any portion of the Property that is located in a groundwater conservation district or a subsidence district.

If the answer to any of the items in Section 8 is yes, explain (attach additional sheets if necessary): \_\_\_\_\_

Concerning the Property at \_\_\_\_\_  
\_\_\_\_\_  
\_\_\_\_\_

Section 9. Seller \_\_\_ has  has not attached a survey of the Property.

Section 10. Within the last 4 years, have you (Seller) received any written inspection reports from persons who regularly provide inspections and who are either licensed as inspectors or otherwise permitted by law to perform inspections? \_\_\_ yes  no If yes, attach copies and complete the following:

Inspection Date	Type	Name of Inspector	No. of Pages

Note: A buyer should not rely on the above-cited reports as a reflection of the current condition of the Property. A buyer should obtain inspections from inspectors chosen by the buyer.

Section 11. Check any tax exemption(s) which you (Seller) currently claim for the Property:

- Homestead  
 Senior Citizen  
 Disabled  
 Wildlife Management  
 Agricultural  
 Disabled Veteran  
 Other: \_\_\_\_\_  
 Unknown

Section 12. Have you (Seller) ever filed a claim for damage, other than flood damage, to the Property with any insurance provider?  yes \_\_\_ no

Section 13. Have you (Seller) ever received proceeds for a claim for damage to the Property (for example, an insurance claim or a settlement or award in a legal proceeding) and not used the proceeds to make the repairs for which the claim was made? \_\_\_ yes  no If yes, explain: \_\_\_\_\_  
\_\_\_\_\_  
\_\_\_\_\_

Section 14. Does the Property have working smoke detectors installed in accordance with the smoke detector requirements of Chapter 766 of the Health and Safety Code?  unknown \_\_\_ no  yes. If no or unknown, explain. (Attach additional sheets if necessary): \_\_\_\_\_  
\_\_\_\_\_

\*Chapter 766 of the Health and Safety Code requires one-family or two-family dwellings to have working smoke detectors installed in accordance with the requirements of the building code in effect in the area in which the dwelling is located, including performance, location, and power source requirements. If you do not know the building code requirements in effect in your area, you may check unknown above or contact your local building official for more information.

A buyer may require a seller to install smoke detectors for the hearing impaired if: (1) the buyer or a member of the buyer's family who will reside in the dwelling is hearing-impaired; (2) the buyer gives the seller written evidence of the hearing impairment from a licensed physician; and (3) within 10 days after the effective date, the buyer makes a written request for the seller to install smoke detectors for the hearing-impaired and specifies the locations for installation. The parties may agree who will bear the cost of installing the smoke detectors and which brand of smoke detectors to install.

Seller acknowledges that the statements in this notice are true to the best of Seller's belief and that no person, including the broker(s), has instructed or influenced Seller to provide inaccurate information or to omit any material information.

Teresa Caraway 12/4/2021  
Signature of Seller Date Signature of Seller Date

Printed Name: TERESA CARAWAY Printed Name: \_\_\_\_\_

(TXR-1406) 09-01-19 Initialed by: Buyer: \_\_\_\_\_, \_\_\_\_\_ and Seller: TC, \_\_\_\_\_ Page 5 of 6

Concerning the Property at \_\_\_\_\_

**ADDITIONAL NOTICES TO BUYER:**

- (1) The Texas Department of Public Safety maintains a database that the public may search, at no cost, to determine if registered sex offenders are located in certain zip code areas. To search the database, visit <https://publicsite.dps.texas.gov/SexOffenderRegistry>. For information concerning past criminal activity in certain areas or neighborhoods, contact the local police department.
- (2) If the Property is located in a coastal area that is seaward of the Gulf Intracoastal Waterway or within 1,000 feet of the mean high tide bordering the Gulf of Mexico, the Property may be subject to the Open Beaches Act or the Dune Protection Act (Chapter 61 or 63, Natural Resources Code, respectively) and a beachfront construction certificate or dune protection permit may be required for repairs or improvements. Contact the local government with ordinance authority over construction adjacent to public beaches for more information.
- (3) If the Property is located in a seacoast territory of this state designated as a catastrophe area by the Commissioner of the Texas Department of Insurance, the Property may be subject to additional requirements to obtain or continue windstorm and hail insurance. A certificate of compliance may be required for repairs or improvements to the Property. For more information, please review *Information Regarding Windstorm and Hail Insurance for Certain Properties* (TXR 2518) and contact the Texas Department of Insurance or the Texas Windstorm Insurance Association.
- (4) This Property may be located near a military installation and may be affected by high noise or air installation compatible use zones or other operations. Information relating to high noise and compatible use zones is available in the most recent Air Installation Compatible Use Zone Study or Joint Land Use Study prepared for a military installation and may be accessed on the Internet website of the military installation and of the county and any municipality in which the military installation is located.
- (5) If you are basing your offers on square footage, measurements, or boundaries, you should have those items independently measured to verify any reported information.
- (6) The following providers currently provide service to the Property:

Electric: <u>Entergy</u>	phone #: _____
Sewer: <u>City of Beaumont</u>	phone #: _____
Water: <u>City of Beaumont</u>	phone #: _____
Cable: _____	phone #: _____
Trash: <u>Republic Services through HOA</u>	phone #: _____
Natural Gas: _____	phone #: _____
Phone Company: _____	phone #: _____
Propane: _____	phone #: _____
Internet: <u>Spectrum</u>	phone #: _____

- (7) This Seller's Disclosure Notice was completed by Seller as of the date signed. The brokers have relied on this notice as true and correct and have no reason to believe it to be false or inaccurate. **YOU ARE ENCOURAGED TO HAVE AN INSPECTOR OF YOUR CHOICE INSPECT THE PROPERTY.**

The undersigned Buyer acknowledges receipt of the foregoing notice.

Signature of Buyer _____	Date _____	Signature of Buyer _____	Date _____
Printed Name: _____		Printed Name: _____	

(TXR-1406) 09-01-19      Initialed by: Buyer: \_\_\_\_\_, \_\_\_\_\_ and Seller: J, \_\_\_\_\_      Page 6 of 6



## INFORMATION ABOUT SPECIAL FLOOD HAZARD AREAS

USE OF THIS FORM BY PERSONS WHO ARE NOT MEMBERS OF THE TEXAS ASSOCIATION OF REALTORS®, INC. IS NOT AUTHORIZED.  
©Texas Association of REALTORS®, Inc., 2014

CONCERNING THE PROPERTY AT

1149 Green Meadow St  
Beaumont, TX 77706-3955

### A. FLOOD AREAS:

- (1) The Federal Emergency Management Agency (FEMA) designates areas that have a high risk of flooding as special flood hazard areas.
- (2) A property that is in a special flood hazard area lies in a "V-Zone" or "A-Zone" as noted on flood insurance rate maps. Both V-Zone and A-Zone areas are areas with high risk of flooding.
- (3) Some properties may also lie in the "floodway" which is the channel of a river or other watercourse and the adjacent land areas that must be reserved in order to discharge a flood under FEMA rules. Communities must regulate development in these floodways.

### B. AVAILABILITY OF FLOOD INSURANCE:

- (1) Generally, flood insurance is available regardless of whether the property is located in or out of a special flood hazard area. Contact your insurance agent to determine if any limitations or restrictions apply to the property in which you are interested.
- (2) FEMA encourages every property owner to purchase flood insurance regardless of whether the property is in a high, moderate, or low risk flood area.
- (3) A homeowner may obtain flood insurance coverage (up to certain limits) through the National Flood Insurance Program. Supplemental coverage is available through private insurance carriers.
- (4) A mortgage lender making a federally related mortgage will require the borrower to maintain flood insurance if the property is in a special flood hazard area.

### C. GROUND FLOOR REQUIREMENTS:

- (1) Many homes in special flood hazard areas are built-up or are elevated. In elevated homes the ground floor typically lies below the base flood elevation and the first floor is elevated on piers, columns, posts, or piles. The base flood elevation is the highest level at which a flood is likely to occur as shown on flood insurance rate maps.
- (2) Federal, state, county, and city regulations:
  - (a) restrict the use and construction of any ground floor enclosures in elevated homes that are in special flood hazard areas.
  - (b) may prohibit or restrict the remodeling, rebuilding, and redevelopment of property and improvements in the floodway.
- (3) The first floor of all homes must now be built above the base flood elevation.
  - (a) Older homes may have been built in compliance with applicable regulations at the time of construction and may have first floors that lie below the base flood elevation, but flood insurance rates for such homes may be significant.

Information about Special Flood Hazard Areas concerning \_\_\_\_\_

- (b) It is possible that modifications were made to a ground floor enclosure after a home was first built. The modifications may or may not comply with applicable regulations and may or may not affect flood insurance rates.
- (c) It is important for a buyer to determine if the first floor of a home is elevated at or above the base flood elevation. It is also important for a buyer to determine if the property lies in a floodway.
- (4) Ground floor enclosures that lie below the base flood elevation may be used only for: (i) parking; (ii) storage; and (iii) building access. Plumbing, mechanical, or electrical items in ground floor enclosures that lie below the base flood elevation may be prohibited or restricted and may not be eligible for flood insurance coverage. Additionally:
  - (a) in A-Zones, the ground floor enclosures below the base flood elevation must have flow-through vents or openings that permit the automatic entry and exit of floodwaters;
  - (b) in V-Zones, the ground floor enclosures must have break-away walls, screening, or lattice walls; and
  - (c) in floodways, the remodeling or reconstruction of any improvements may be prohibited or otherwise restricted.

**D. COMPLIANCE:**

- (1) The above-referenced property may or may not comply with regulations affecting ground floor enclosures below the base flood elevation.
- (2) A property owner's eligibility to purchase or maintain flood insurance, as well as the cost of the flood insurance, is dependent on whether the property complies with the regulations affecting ground floor enclosures.
- (3) A purchaser or property owner may be required to remove or modify a ground floor enclosure that is not in compliance with city or county building requirements or is not entitled to an exemption from such requirements.
- (4) A flood insurance policy maintained by the current property owner does not mean that the property is in compliance with the regulations affecting ground floor enclosures or that the buyer will be able to continue to maintain flood insurance at the same rate.
- (5) Insurance carriers calculate the cost of flood insurance using a rate that is based on the elevation of the lowest floor.
  - (a) If the ground floor lies below the base flood elevation and does not meet federal, state, county, and city requirements, the ground floor will be the lowest floor for the purpose of computing the rate.
  - (b) If the property is in compliance, the first elevated floor will be the lowest floor and the insurance rate will be significantly less than the rate for a property that is not in compliance.
  - (c) If the property lies in a V-Zone the flood insurance rate will be impacted if a ground floor enclosure below the base flood elevation exceeds 299 square feet (even if constructed with break-away walls).




Information about Special Flood Hazard Areas concerning \_\_\_\_\_

**E. ELEVATION CERTIFICATE:**

The elevation certificate is an important tool in determining flood insurance rates. It is used to provide elevation information that is necessary to ensure compliance with floodplain management laws. To determine the proper insurance premium rate, insurers rely on an elevation certificate to certify building elevations at an acceptable level above flood map levels. If available in your area, it is recommended that you obtain an elevation certificate for the property as soon as possible to accurately determine future flood insurance rates.

**You are encouraged to: (1) inspect the property for all purposes, including compliance with any ground floor enclosure requirement; (2) review the flood insurance policy (costs and coverage) with your insurance agent; and (3) contact the building permitting authority if you have any questions about building requirements or compliance issues.**

Receipt acknowledged by:

 12/9/2021  
Signature Date

Signature

Date



### WIRE FRAUD WARNING

USE OF THIS FORM BY PERSONS WHO ARE NOT MEMBERS OF THE TEXAS ASSOCIATION OF REALTORS®, INC. IS NOT AUTHORIZED.  
©Texas Association of REALTORS®, Inc. 2018

## Buyers and Sellers Beware: Criminals are targeting real estate transactions. Don't be a victim of wire fraud.

**What is wire fraud and how does it occur?** Criminals are targeting real estate transactions by gaining access to electronic communications or sending emails that appear to be from a real estate agent, a title company, a lender, or another trusted source. These fraudulent emails seem legitimate and direct you to wire funds to a fraudulent account. Once you wire funds to the fraudulent account, your money is gone.

**How can you protect yourself from wire fraud?** You should not send personal information, such as bank account numbers or other financial information, via email or other unsecured electronic communication.

If you receive any electronic communication regarding wiring instructions, even if the communication appears to come from a legitimate source, you should verify the communication's authenticity prior to the transfer of funds in person or via phone call using a recognized phone number that is not found in the communication.


**Notice: This brokerage will never use any electronic communications, such as email, text messages, or social media messages, to ask you to wire funds or provide personal information.**

**If you think you are being targeted in a wire fraud scam, immediately notify law enforcement, your lender, the title company, and your agent.**

This form was provided by:


**Coldwell Banker Southern Homes**

Broker's Printed Name

By:   
Broker's Associate's Signature  
**Laura Rice**

11-29-2021  
Date

By signing below I acknowledge that I received, read, and understand this information and notice.

 12/9/2021  
 Seller  Buyer  
**Teresa Caraway** Date

Seller  Buyer Date