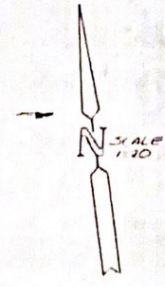
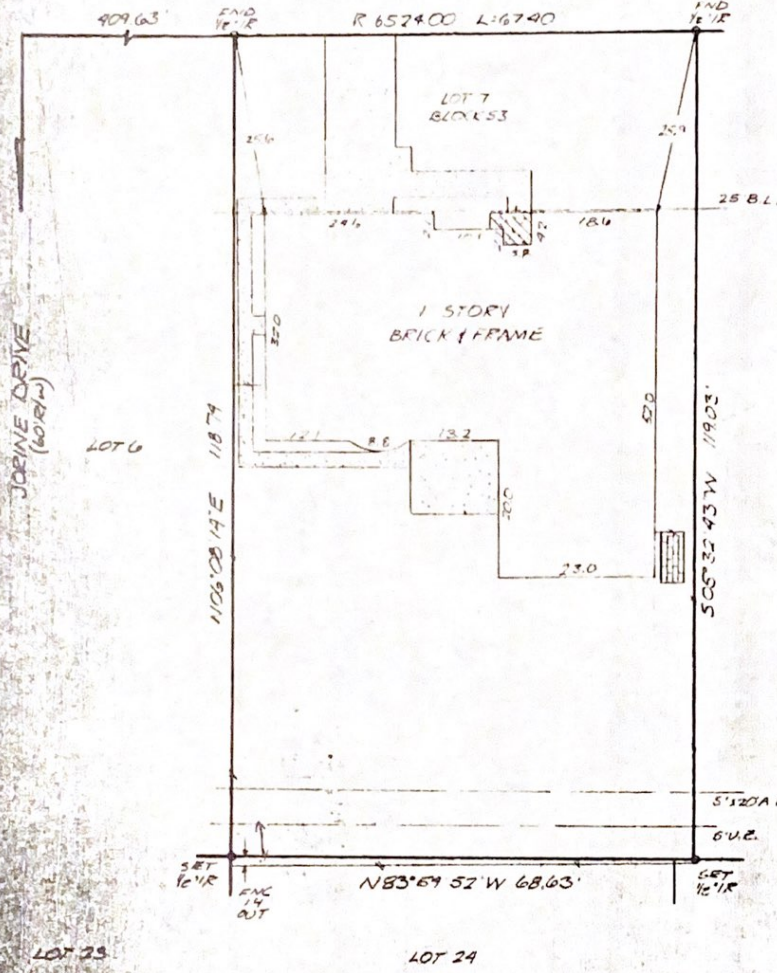


8711 LANGDON LANE  
(60' R/W)




SURVEY REVIEWED AND ACCEPTED  
THIS 08 DAY OF July, 1994.  
BY: [Signature]  
[Signature]


This survey conforms to the Texas Board of Professional Land Surveyors Standards, to the best of my knowledge, information and belief, as adopted September 1, 1992.  
\*Restrictive covenants as set out in Volume 70, Page 1, of the Map Records and under Clerk's File No. C-269843, C-272618 and C-274859.

BUYER: Loi Thanh Duong and Hung Thanh Trung 8911 Langdon Lane  
Houston, Texas 77036

DESCRIBED PROPERTY  
Lot 7, in Block 53, of SHARPSTOWN COUNTRY CLUB TERRACE, SECTION 3, according to the map or plat thereof, recorded in Volume 70, Page 1, of the Map Records of Harris County, Texas.

TEXAS  SURVEYORS, INC.

G.F. 301-65680  
DATE 7-15-94



I CERTIFY THIS PLAN AND SURVEY WERE PERFORMED UNDER MY SUPERVISION. ALL APPARENT ENCROACHMENTS, EASEMENTS, AND E.O.L.'s ARE SHOWN OR REFERENCED TO THE BEST OF MY KNOWLEDGE, INFORMATION, AND BELIEF.  
THE PROPERTY DOES NOT LIE IN A FLOOD HAZARD ZONE ACCORDING TO F.E.M.A. MAP.  
Zone 48201C0315H 9-30-92  
"X"  
DATE BY

JOB # 9070694

FIELD WORK		
DRAFTING	<u>7-14</u>	<u>DM</u>
FINAL CHECK		<u>TW</u>

H.T. Weber