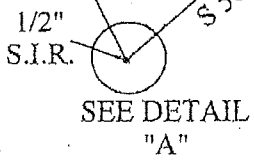
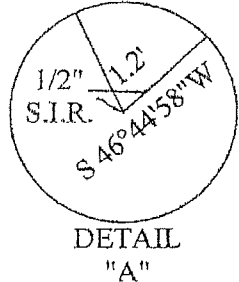


** 4.9948 Acres of land called Tract 107.
 NOTE: Restrictive covenants recorded in Vol. 1153, Page 537, D.R.B.C.
 NOTE: Pipeline right-of-way recorded in Vol. 210, Page 471, Vol. 571, Page 263 & Vol. 732, Page 252, D.R.B.C.
 NOTE: Guy easement reserved by H.L.&P. recorded in Vol. 1239, Page 668, D.R.B.C.
 NOTE: By graphic plotting only, the subject property does appear to lie in the 100 year flood plain according to N.F.I.P. Map No. 485458 0285H 6-5-89 Zone AE
 NOTE: Bearings based on plat.
 NOTE: This survey is certified for this transaction only, it is not transferrable to additional institutions or subsequent owners.



B.C.C.F.N.
 203063953
 5.099 ACRES
 RAYMOND MEEKS

B.C.C.F.N.
 202044960
 5.389 ACRES

SCALE: 1" = 100'


BUYER'S SIGNATURES X *Richardo Robles* X

BUYER: Richardo Robles PROPERTY ADDRESS: 6310 County Road 435 or Willowick Lane

LOT **	BLOCK --	SUBDIVISION	SECTION
		NORMA CHATFIELD	

RECORDATION	COUNTY	SURVEY
2/38 P.R.B.C.	Brazoria	Francis Moore Survey, A-100

TEXAS LAND COORDINATORS, INC.
 P.O. BOX 1697 * PEARLAND, TX 77588
 (281) 997-1585 Fax # (281) 485-6321
 G.F. # 73006931
 DATE 1/31/06
 INVOICE # 49644
 JOB # 1-234-06



I do hereby certify that this survey was this day made on the ground of the property legally described hereon (or the attached sheet), and is correct, there are no encroachments unless shown, was done by me or under my supervision, and conforms to or exceeds the current standards as adopted by the Texas Board of Professional Land Surveying.

Steven Lee Wright

FR
CW
CB

FIELD NOTES
Of A Survey Of

The Surface only of 4.9948 acres of land, called Tract 107 of an unrecorded subdivision, out of the Norman Chatfield Subdivision, as recorded in Volume 2, Page 38, Plat Records Brazoria County, Texas, out of the Francis Moore Survey, Abstract 100, Brazoria County, Texas, and being more particularly described by metes and bounds as follows:

COMMENCING for reference at a point described as a fence post located on the Easterly high bank of Chocolate Bayou, said point being the Westerly Northwest corner of the Norman Chatfield Subdivision;

THENCE a called bearing and distance of North $52^{\circ} 14' 34''$ East along a fence line, being the common line of the Norman Chatfield Subdivision and the original Masterson Subdivision, a distance of 794.99 feet to a 1/2-inch iron rod set marking the Northwesterly corner of the tract herein described and being the PLACE OF BEGINNING;

THENCE North $51^{\circ} 44' 18''$ East a distance of 218.06 feet to a 5/8-inch iron rod found marking the common corner of Tracts 107 and 106;

THENCE South $25^{\circ} 14' 22''$ East along the common line of Tract No. 107 and 106, a distance of 1,022.85 feet to a 5/8-inch iron rod found for the Southeast corner of said tract herein described and for the common corner of Tract 107 and 106 and for the point in the curving North right-of-way line of Wickwillow Lane AKA Co. Road 435 (80 feet wide), said curve having a radius of 1548.60 feet;


THENCE with said curve to the left whose central angle is $08^{\circ} 05' 42''$; arc length of 218.79 feet (Chord bearing and distance of South $50^{\circ} 47' 49''$ West 218.61 feet) to a 1/2-inch iron rod set for the point of tangency of said curve;

THENCE South $46^{\circ} 44' 58''$ West coincident with said North right-of-way, a distance of 1.21 feet to a 1/2-inch iron set for the Southwest corner of said tract herein described;

THENCE North $25^{\circ} 11' 31''$ West along the common line of Tracts 107 and 108, a distance of 1,026.85 feet to the PLACE OF BEGINNING and containing 4.9948 acres of land, being the same land as described in Volume 1214, Page 267, Deed Records, Brazoria County, Texas.

February 14, 2006

1-234-06



**T-47 RESIDENTIAL REAL PROPERTY AFFIDAVIT
(MAY BE MODIFIED AS APPROPRIATE FOR COMMERCIAL TRANSACTIONS)**

Date: May 30, 2019

GF No. _____

Name of Affiant(s): Susan J Ducker,

Address of Affiant: 6310 County Road 435, Alvin, Tx 77511

Description of Property: _____

County Brazoria, Texas

"Title Company" as used herein is the Title Insurance Company whose policy of title insurance is issued in reliance upon the statements contained herein.

Before me, the undersigned notary for the State of TEXAS, personally appeared Affiant(s) who after by me being sworn, stated:

1. We are the owners of the Property. (Or state other basis for knowledge by Affiant(s) of the Property, such as lease, management, neighbor, etc. For example, "Affiant is the manager of the Property for the record title owners."): _____

2. We are familiar with the property and the improvements located on the Property.

3. We are closing a transaction requiring title insurance and the proposed insured owner or lender has requested area and boundary coverage in the title insurance policy(ies) to be issued in this transaction. We understand that the Title Company may make exceptions to the coverage of the title insurance as Title Company may deem appropriate. We understand that the owner of the property, if the current transaction is a sale, may request a similar amendment to the area and boundary coverage in the Owner's Policy of Title Insurance upon payment of the promulgated premium.

4. To the best of our actual knowledge and belief, since _____ there have been no:
a. construction projects such as new structures, additional buildings, rooms, garages, swimming pools or other permanent improvements or fixtures;
b. changes in the location of boundary fences or boundary walls;
c. construction projects on immediately adjoining property(ies) which encroach on the Property;
d. conveyances, replattings, easement grants and/or easement dedications (such as a utility line) by any party affecting the Property.


EXCEPT for the following (If None, Insert "None" Below): new bridge on property

5. We understand that Title Company is relying on the truthfulness of the statements made in this affidavit to provide the area and boundary coverage and upon the evidence of the existing real property survey of the Property. This Affidavit is not made for the benefit of any other parties and this Affidavit does not constitute a warranty or guarantee of the location of improvements.

6. We understand that we have no liability to Title Company that will issue the policy(ies) should the information in this Affidavit be incorrect other than information that we personally know to be incorrect and which we do not disclose to the Title Company.

Susan J. Ducker

SWORN AND SUBSCRIBED this 30th day of May, 2019
Michael J. Giannelli
Notary Public



(TXR-1907) 02-01-2010