



**ADDENDUM FOR
COASTAL AREA PROPERTY**
(SECTION 33.135, TEXAS NATURAL RESOURCES CODE)

TO CONTRACT CONCERNING THE PROPERTY AT

3702 Indian Beach Dr, Galveston, TX
(Address of Property)

NOTICE REGARDING COASTAL AREA PROPERTY

1. The real property described in and subject to this contract adjoins and shares a common boundary with the tidally influenced submerged lands of the state. The boundary is subject to change and can be determined accurately only by a survey on the ground made by a licensed state land surveyor in accordance with the original grant from the sovereign. The owner of the property described in this contract may gain or lose portions of the tract because of changes in the boundary.
2. The seller, transferor, or grantor has no knowledge of any prior fill as it relates to the property described in and subject to this contract except: _____
_____.
3. State law prohibits the use, encumbrance, construction, or placing of any structure in, on, or over state-owned submerged lands below the applicable tide line, without proper permission.
4. The purchaser or grantee is hereby advised to seek the advice of an attorney or other qualified person as to the legal nature and effect of the facts set forth in this notice on the property described in and subject to this contract. Information regarding the location of the applicable tide line as to the property described in and subject to this contract may be obtained from the surveying division of the General Land Office in Austin.

Buyer

Seller


Stephen R. Gaines

Buyer

Seller


Christine M. Gaines

This form has been approved by the Texas Real Estate Commission for use with similarly approved or promulgated contract forms. Such approval relates to this form only. TREC forms are intended for use only by trained real estate licensees. No representation is made as to the legal validity or adequacy of any provision in any specific transactions. It is not suitable for complex transactions. Texas Real Estate Commission, P.O. Box 12188, Austin, TX 78711-2188, 512-936-3000 (<http://www.trec.texas.gov>) TREC No. 33-2 This form replaces TREC No. 33-1.

TREC No. 33-2



INFORMATION ABOUT SPECIAL FLOOD HAZARD AREAS

USE OF THIS FORM BY PERSONS WHO ARE NOT MEMBERS OF THE TEXAS ASSOCIATION OF REALTORS®, INC. IS NOT AUTHORIZED.
©Texas Association of REALTORS®, Inc., 2014

CONCERNING THE PROPERTY AT 3702 Indian Beach Dr
Galveston, TX

A. FLOOD AREAS:

- (1) The Federal Emergency Management Agency (FEMA) designates areas that have a high risk of flooding as special flood hazard areas.
- (2) A property that is in a special flood hazard area lies in a "V-Zone" or "A-Zone" as noted on flood insurance rate maps. Both V-Zone and A-Zone areas are areas with high risk of flooding.
- (3) Some properties may also lie in the "floodway" which is the channel of a river or other watercourse and the adjacent land areas that must be reserved in order to discharge a flood under FEMA rules. Communities must regulate development in these floodways.

B. AVAILABILITY OF FLOOD INSURANCE:

- (1) Generally, flood insurance is available regardless of whether the property is located in or out of a special flood hazard area. Contact your insurance agent to determine if any limitations or restrictions apply to the property in which you are interested.
- (2) FEMA encourages every property owner to purchase flood insurance regardless of whether the property is in a high, moderate, or low risk flood area.
- (3) A homeowner may obtain flood insurance coverage (up to certain limits) through the National Flood Insurance Program. Supplemental coverage is available through private insurance carriers.
- (4) A mortgage lender making a federally related mortgage will require the borrower to maintain flood insurance if the property is in a special flood hazard area.

C. GROUND FLOOR REQUIREMENTS:

- (1) Many homes in special flood hazard areas are built-up or are elevated. In elevated homes the ground floor typically lies below the base flood elevation and the first floor is elevated on piers, columns, posts, or piles. The base flood elevation is the highest level at which a flood is likely to occur as shown on flood insurance rate maps.
- (2) Federal, state, county, and city regulations:
 - (a) restrict the use and construction of any ground floor enclosures in elevated homes that are in special flood hazard areas.
 - (b) may prohibit or restrict the remodeling, rebuilding, and redevelopment of property and improvements in the floodway.
- (3) The first floor of all homes must now be built above the base flood elevation.
 - (a) Older homes may have been built in compliance with applicable regulations at the time of construction and may have first floors that lie below the base flood elevation, but flood insurance rates for such homes may be significant.

Information about Special Flood Hazard Areas concerning _____

- (b) It is possible that modifications were made to a ground floor enclosure after a home was first built. The modifications may or may not comply with applicable regulations and may or may not affect flood insurance rates.
- (c) It is important for a buyer to determine if the first floor of a home is elevated at or above the base flood elevation. It is also important for a buyer to determine if the property lies in a floodway.
- (4) Ground floor enclosures that lie below the base flood elevation may be used only for: (i) parking; (ii) storage; and (iii) building access. Plumbing, mechanical, or electrical items in ground floor enclosures that lie below the base flood elevation may be prohibited or restricted and may not be eligible for flood insurance coverage. Additionally:
 - (a) in A-Zones, the ground floor enclosures below the base flood elevation must have flow-through vents or openings that permit the automatic entry and exit of floodwaters;
 - (b) in V-Zones, the ground floor enclosures must have break-away walls, screening, or lattice walls; and
 - (c) in floodways, the remodeling or reconstruction of any improvements may be prohibited or otherwise restricted.

D. COMPLIANCE:

- (1) The above-referenced property may or may not comply with regulations affecting ground floor enclosures below the base flood elevation.
- (2) A property owner's eligibility to purchase or maintain flood insurance, as well as the cost of the flood insurance, is dependent on whether the property complies with the regulations affecting ground floor enclosures.
- (3) A purchaser or property owner may be required to remove or modify a ground floor enclosure that is not in compliance with city or county building requirements or is not entitled to an exemption from such requirements.
- (4) A flood insurance policy maintained by the current property owner does not mean that the property is in compliance with the regulations affecting ground floor enclosures or that the buyer will be able to continue to maintain flood insurance at the same rate.
- (5) Insurance carriers calculate the cost of flood insurance using a rate that is based on the elevation of the lowest floor.
 - (a) If the ground floor lies below the base flood elevation and does not meet federal, state, county, and city requirements, the ground floor will be the lowest floor for the purpose of computing the rate.
 - (b) If the property is in compliance, the first elevated floor will be the lowest floor and the insurance rate will be significantly less than the rate for a property that is not in compliance.
 - (c) If the property lies in a V-Zone the flood insurance rate will be impacted if a ground floor enclosure below the base flood elevation exceeds 299 square feet (even if constructed with break-away walls).

Information about Special Flood Hazard Areas concerning _____

E. ELEVATION CERTIFICATE:

The elevation certificate is an important tool in determining flood insurance rates. It is used to provide elevation information that is necessary to ensure compliance with floodplain management laws. To determine the proper insurance premium rate, insurers rely on an elevation certificate to certify building elevations at an acceptable level above flood map levels. If available in your area, it is recommended that you obtain an elevation certificate for the property as soon as possible to accurately determine future flood insurance rates.

You are encouraged to: (1) inspect the property for all purposes, including compliance with any ground floor enclosure requirement; (2) review the flood insurance policy (costs and coverage) with your insurance agent; and (3) contact the building permitting authority if you have any questions about building requirements or compliance issues.

Receipt acknowledged by:

Signature Date

Signature Date



**ADDENDUM FOR
PROPERTY LOCATED SEAWARD OF THE
GULF INTRACOASTAL WATERWAY**
(SECTION 61.025, TEXAS NATURAL RESOURCES CODE)

TO CONTRACT CONCERNING THE PROPERTY AT

3702 Indian Beach Dr, Galveston, TX
(Address of Property)

**DISCLOSURE NOTICE CONCERNING LEGAL AND ECONOMIC RISKS OF PURCHASING
COASTAL REAL PROPERTY NEAR A BEACH**

WARNING: THE FOLLOWING NOTICE OF POTENTIAL RISKS OF ECONOMIC LOSS TO YOU AS THE PURCHASER OF COASTAL REAL PROPERTY IS REQUIRED BY STATE LAW.

- READ THIS NOTICE CAREFULLY. DO NOT SIGN THIS CONTRACT UNTIL YOU FULLY UNDERSTAND THE RISKS YOU ARE ASSUMING.
- BY PURCHASING THIS PROPERTY, YOU MAY BE ASSUMING ECONOMIC RISKS OVER AND ABOVE THE RISKS INVOLVED IN PURCHASING INLAND REAL PROPERTY.
- IF YOU OWN A STRUCTURE LOCATED ON COASTAL REAL PROPERTY NEAR A GULF COAST BEACH, IT MAY COME TO BE LOCATED ON THE PUBLIC BEACH BECAUSE OF COASTAL EROSION AND STORM EVENTS.
- AS THE OWNER OF A STRUCTURE LOCATED ON THE PUBLIC BEACH, YOU COULD BE SUED BY THE STATE OF TEXAS AND ORDERED TO REMOVE THE STRUCTURE.
- THE COSTS OF REMOVING A STRUCTURE FROM THE PUBLIC BEACH AND ANY OTHER ECONOMIC LOSS INCURRED BECAUSE OF A REMOVAL ORDER WOULD BE SOLELY YOUR RESPONSIBILITY.

The real property described in this contract is located seaward of the Gulf Intracoastal Waterway to its southernmost point and then seaward of the longitudinal line also known as 97 degrees, 12', 19" which runs southerly to the international boundary from the intersection of the centerline of the Gulf Intracoastal Waterway and the Brownsville Ship Channel. If the property is in close proximity to a beach fronting the Gulf of Mexico, the purchaser is hereby advised that the public has acquired a right of use or easement to or over the area of any public beach by prescription, dedication, or presumption, or has retained a right by virtue of continuous right in the public since time immemorial, as recognized in law and custom.


The extreme seaward boundary of natural vegetation that spreads continuously inland customarily marks the landward boundary of the public easement. If there is no clearly marked natural vegetation line, the landward boundary of the easement is as provided by Sections 61.016 and 61.017, Natural Resources Code.

Much of the Gulf of Mexico coastline is eroding at rates of more than five feet per year. Erosion rates for all Texas Gulf property subject to the open beaches act are available from the Texas General Land Office.

State law prohibits any obstruction, barrier, restraint, or interference with the use of the public easement, including the placement of structures seaward of the landward boundary of the easement. OWNERS OF STRUCTURES ERECTED SEAWARD OF THE VEGETATION LINE (OR OTHER APPLICABLE EASEMENT BOUNDARY) OR THAT BECOME SEAWARD OF THE VEGETATION LINE AS A RESULT OF PROCESSES SUCH AS SHORELINE EROSION ARE SUBJECT TO A LAWSUIT BY THE STATE OF TEXAS TO REMOVE THE STRUCTURES.

The purchaser is hereby notified that the purchaser should: (1) determine the rate of shoreline erosion in the vicinity of the real property; and (2) seek the advice of an attorney or other qualified person before executing this contract or instrument of conveyance as to the relevance of these statutes and facts to the value of the property the purchaser is hereby purchasing or contracting to purchase.

Buyer



Seller **Stephen R Gaines**

Buyer

Seller **Christine M Gaines**

This form has been approved by the Texas Real Estate Commission for use with similarly approved or promulgated contract forms. Such approval relates to this form only. TREC forms are intended for use only by trained real estate licensees. No representation is made as to the legal validity or adequacy of any provision in any specific transactions. It is not suitable for complex transactions. Texas Real Estate Commission, P.O. Box 12188, Austin, TX 78711-2188, 512-936-3000 (<http://www.trec.texas.gov>) TREC No. 34-4. This form replaces TREC No. 34-3.



INFORMATION ABOUT ON-SITE SEWER FACILITY

USE OF THIS FORM BY PERSONS WHO ARE NOT MEMBERS OF THE TEXAS ASSOCIATION OF REALTORS®, INC. IS NOT AUTHORIZED. ©Texas Association of REALTORS®, Inc., 2004

CONCERNING THE PROPERTY AT 3702 Indian Beach Drive Galveston, TX 77554

A. DESCRIPTION OF ON-SITE SEWER FACILITY ON PROPERTY:

- (1) Type of Treatment System: [] Septic Tank [X] Aerobic Treatment [] Unknown
(2) Type of Distribution System: Sprinkler [] Unknown
(3) Approximate Location of Drain Field or Distribution System: North side of house [] Unknown
(4) Installer: Oliver Environmental [] Unknown
(5) Approximate Age: 6 months [] Unknown

B. MAINTENANCE INFORMATION:

- (1) Is Seller aware of any maintenance contract in effect for the on-site sewer facility? [X] Yes [] No
If yes, name of maintenance contractor: Oliver Environmental
Phone: (409)737-2360 contract expiration date: June 2, 2022
(2) Approximate date any tanks were last pumped? January 1, 2022
(3) Is Seller aware of any defect or malfunction in the on-site sewer facility? [] Yes [X] No
(4) Does Seller have manufacturer or warranty information available for review? [X] Yes [] No

C. PLANNING MATERIALS, PERMITS, AND CONTRACTS:

- (1) The following items concerning the on-site sewer facility are attached:
[] planning materials [] permit for original installation [] final inspection when OSSF was installed
[] maintenance contract [] manufacturer information [] warranty information [X] Contract
(2) "Planning materials" are the supporting materials that describe the on-site sewer facility that are submitted to the permitting authority in order to obtain a permit to install the on-site sewer facility.
(3) It may be necessary for a buyer to have the permit to operate an on-site sewer facility transferred to the buyer.


Information about On-Site Sewer Facility concerning _____

D. INFORMATION FROM GOVERNMENTAL AGENCIES: Pamphlets describing on-site sewer facilities are available from the Texas Agricultural Extension Service. Information in the following table was obtained from Texas Commission on Environmental Quality (TCEQ) on 10/24/2002. The table estimates daily wastewater usage rates. Actual water usage data or other methods for calculating may be used if accurate and acceptable to TCEQ.

<u>Facility</u>	<u>Usage (gal/day) without water- saving devices</u>	<u>Usage (gal/day) with water- saving devices</u>
Single family dwelling (1-2 bedrooms; less than 1,500 sf)	225	180
Single family dwelling (3 bedrooms; less than 2,500 sf)	300	240
Single family dwelling (4 bedrooms; less than 3,500 sf)	375	300
Single family dwelling (5 bedrooms; less than 4,500 sf)	450	360
Single family dwelling (6 bedrooms; less than 5,500 sf)	525	420
Mobile home, condo, or townhouse (1-2 bedroom)	225	180
Mobile home, condo, or townhouse (each add'l bedroom)	75	60

This document is not a substitute for any inspections or warranties. This document was completed to the best of Seller's knowledge and belief on the date signed. Seller and real estate agents are not experts about on-site sewer facilities. Buyer is encouraged to have the on-site sewer facility inspected by an inspector of Buyer's choice.

01/02/2022




Signature of Seller Date

01/02/2022

Signature of Seller Date

Receipt acknowledged by:



Signature of Buyer Date

Signature of Buyer Date