

**SUBJECT**

COURTNEY RD

CHRIS RD

STRATHMORE

SADDLE CREEK ESTATES

CEDAR CREEK RD

DEERWOOD LAKES

REIS PRAIRIE RD

RILEY RE

LAZY RIDGE

WATERS CREEK

DEERWOOD EAST

PROOKS RD

FOXWOOD

CHAMBERS RD

WIGGINS RD

DEERWOOD LAKES

WALLER GLADISH RD

PETTY RD

ROCK ISLAND

MUCKELROY RD

DEERWOOD LAKES

ROBINSON RD

HURPHY RD

LOGGINS RD

KELLEY RD

DEERWOOD LAKES

BUNTING RD

KICKAPOO OAKS

NEW RD

BLUMBERG RD

DEERWOOD LAKES

ROBINSON RD

WINEWOOD VALLEY DR

IRVING RD

BLUMBERG RD

DEERWOOD LAKES

ROBINSON RD

WINEWOOD VALLEY DR

LEAD RD

BLUMBERG RD

DEERWOOD LAKES

ROBINSON RD

WINEWOOD VALLEY DR

IRVING RD

BLUMBERG RD

DEERWOOD LAKES

ROBINSON RD

WINEWOOD VALLEY DR

IRVING RD

BLUMBERG RD

DEERWOOD LAKES

ROBINSON RD

WINEWOOD VALLEY DR

IRVING RD

BLUMBERG RD

DEERWOOD LAKES

ROBINSON RD

WINEWOOD VALLEY DR

IRVING RD

BLUMBERG RD

DEERWOOD LAKES

ROBINSON RD

WINEWOOD VALLEY DR

IRVING RD

BLUMBERG RD

DEERWOOD LAKES

ROBINSON RD

WINEWOOD VALLEY DR

IRVING RD

BLUMBERG RD

DEERWOOD LAKES

ROBINSON RD

WINEWOOD VALLEY DR

IRVING RD

BLUMBERG RD

DEERWOOD LAKES

ROBINSON RD

WINEWOOD VALLEY DR

IRVING RD

BLUMBERG RD

DEERWOOD LAKES

ROBINSON RD

WINEWOOD VALLEY DR

IRVING RD

BLUMBERG RD

DEERWOOD LAKES

ROBINSON RD

WINEWOOD VALLEY DR

IRVING RD

BLUMBERG RD

DEERWOOD LAKES

ROBINSON RD

WINEWOOD VALLEY DR

IRVING RD

BLUMBERG RD

DEERWOOD LAKES

ROBINSON RD

WINEWOOD VALLEY DR

IRVING RD

BLUMBERG RD

DEERWOOD LAKES

ROBINSON RD

WINEWOOD VALLEY DR

IRVING RD

BLUMBERG RD

DEERWOOD LAKES

ROBINSON RD

WINEWOOD VALLEY DR

IRVING RD

BLUMBERG RD

DEERWOOD LAKES

ROBINSON RD

WINEWOOD VALLEY DR

IRVING RD

BLUMBERG RD

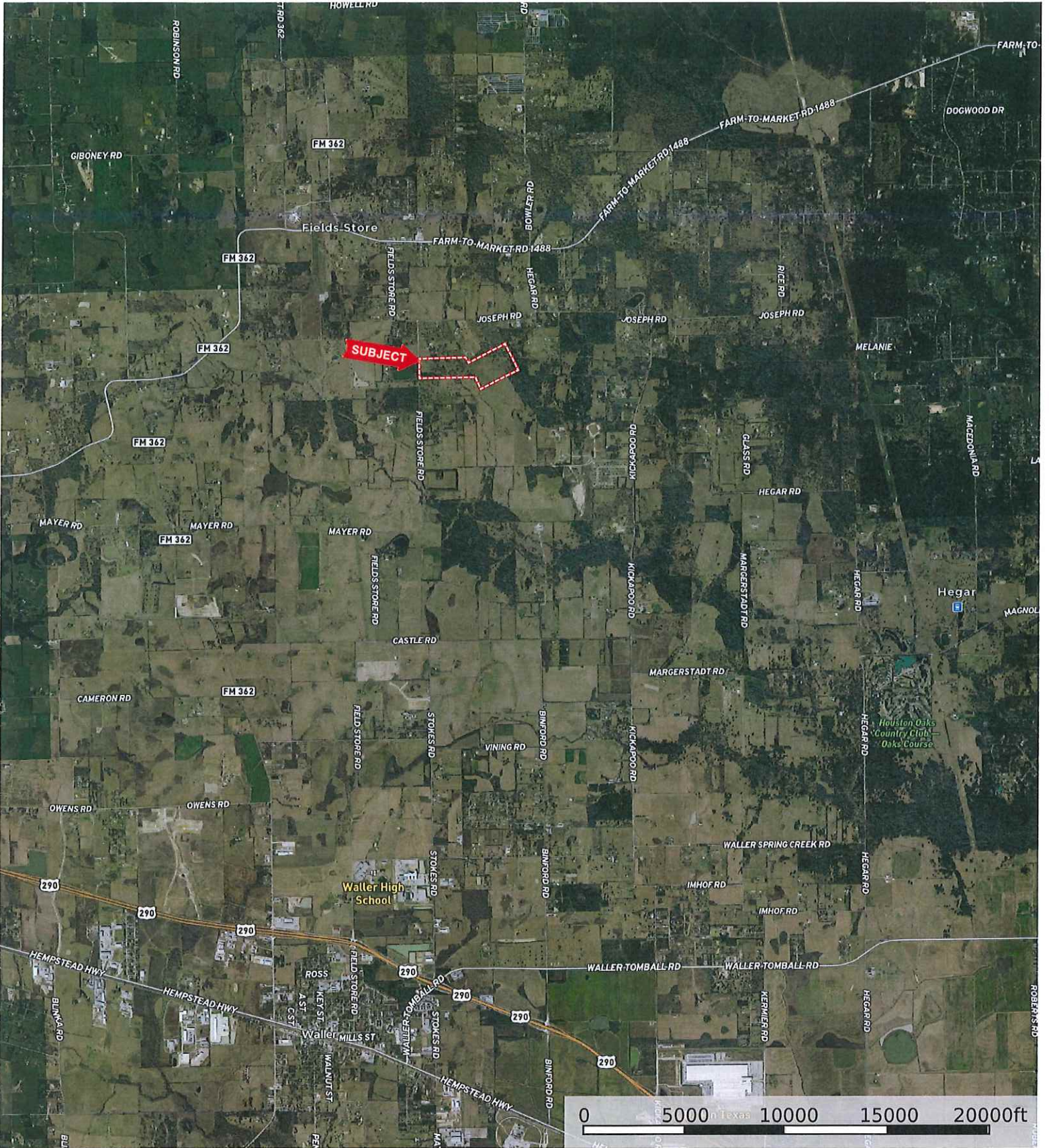
DEERWOOD LAKES

ROBINSON RD

WINEWOOD VALLEY DR



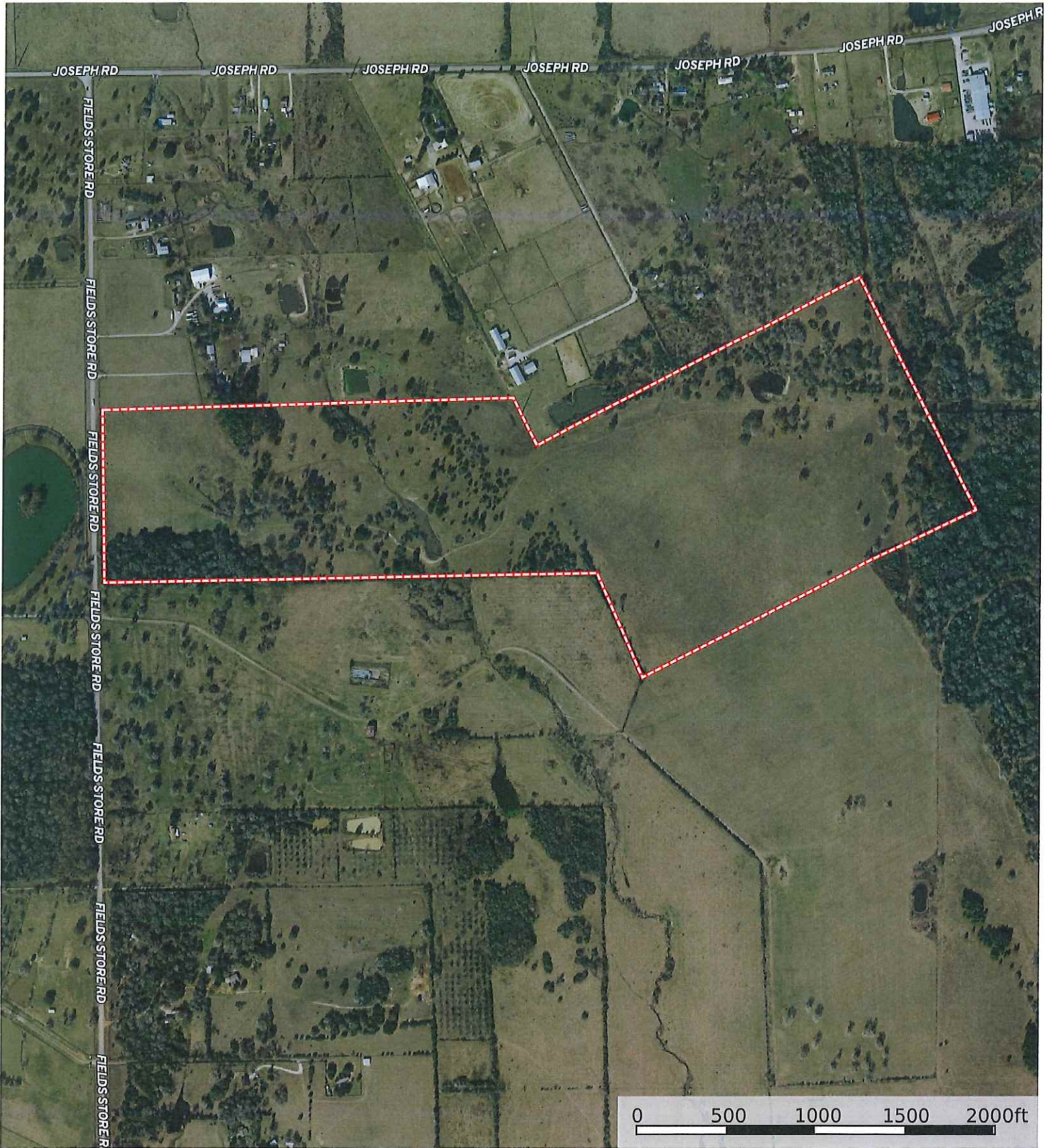
Fields Store Rd.  
Waller County, Texas, AC +/-



 Boundary



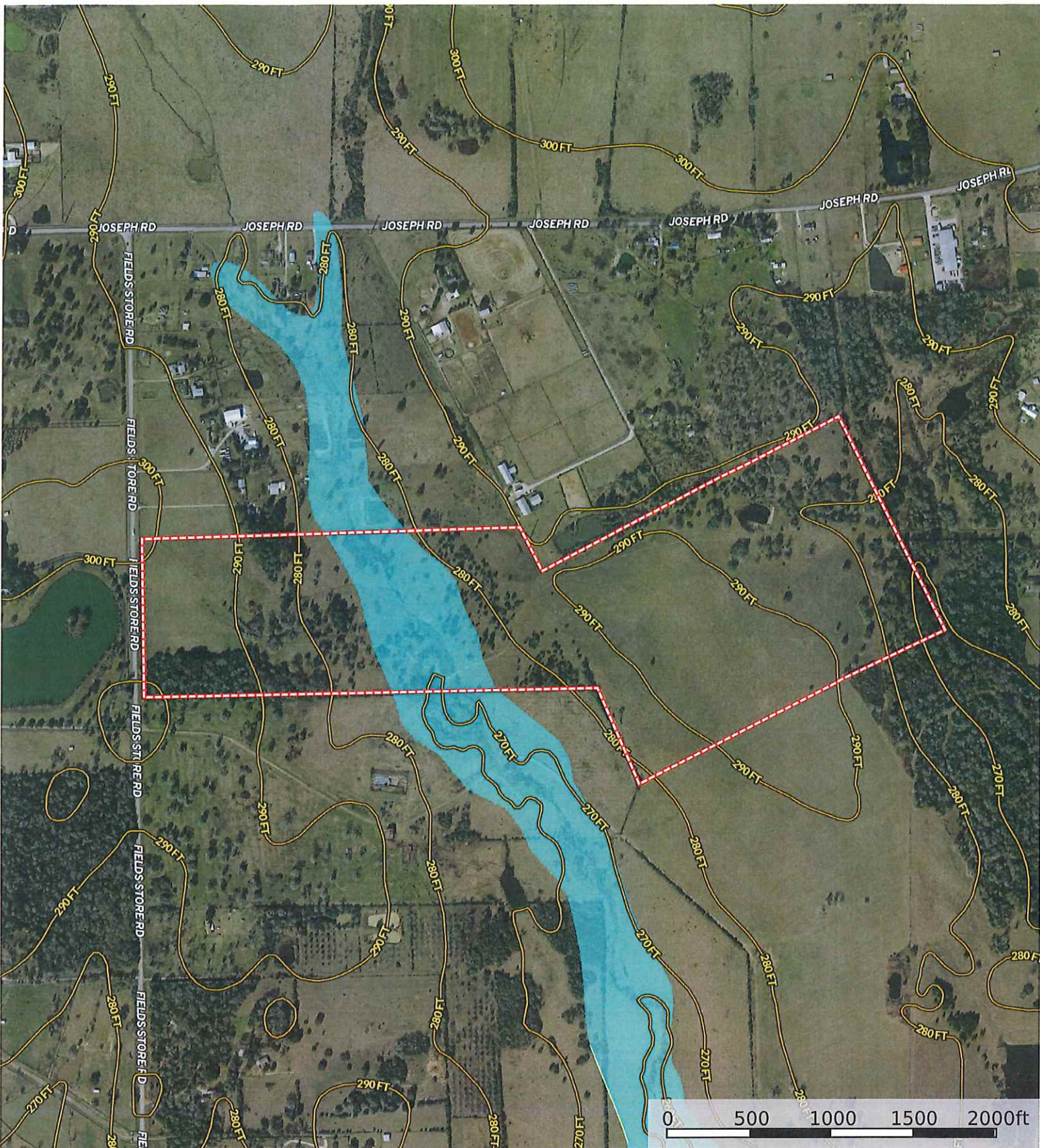
Fields Store Rd.  
Waller County, Texas, AC +/-



 Boundary



**Fields Store Rd.**  
 Waller County, Texas, AC +/-



-  Boundary
-  100 Year Floodplain
-  500 Year Floodplain
-  Floodway
-  Special
-  Unmapped/ Not Included

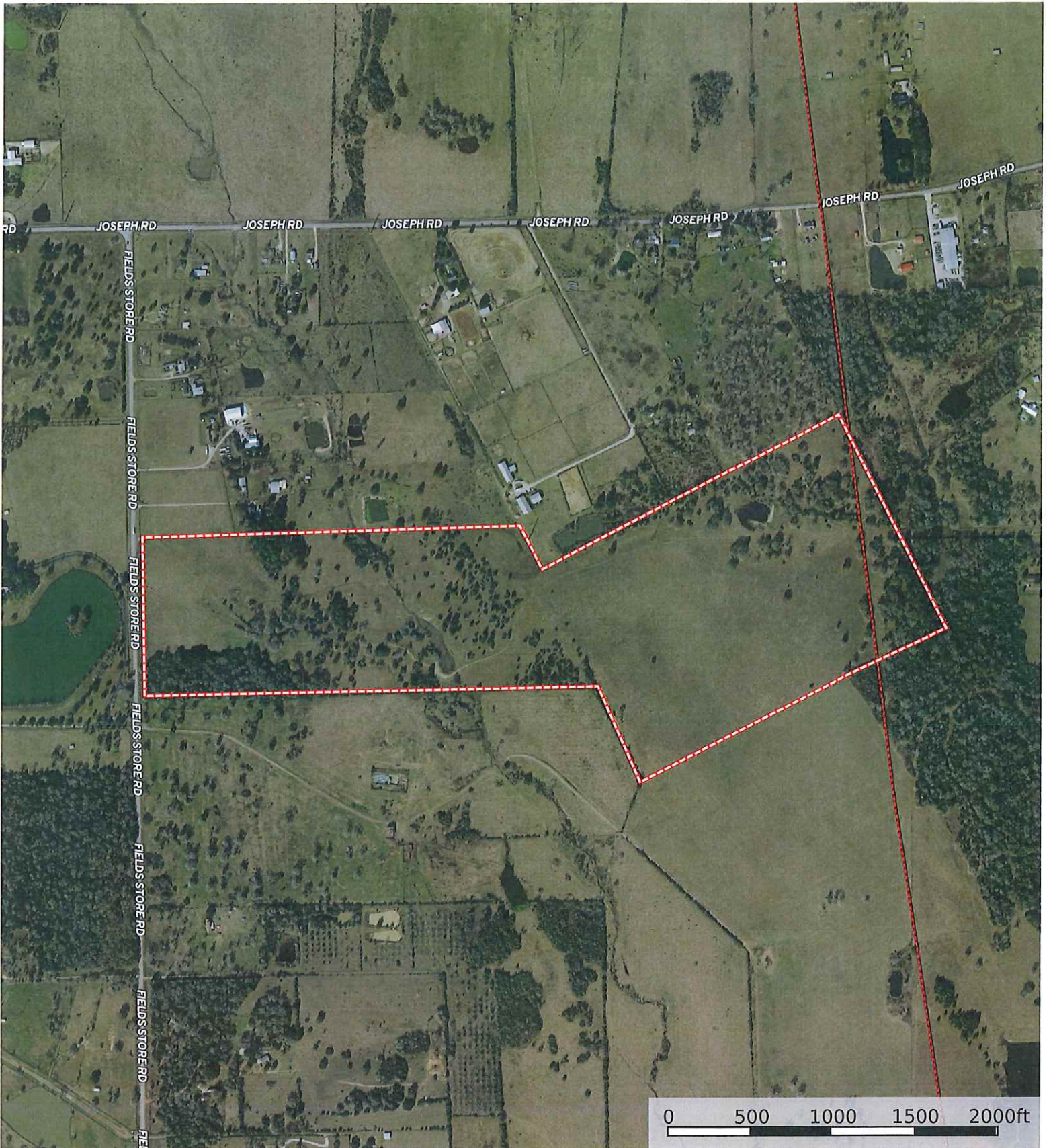


Fields Store Rd.  
Waller County, Texas, AC +/-



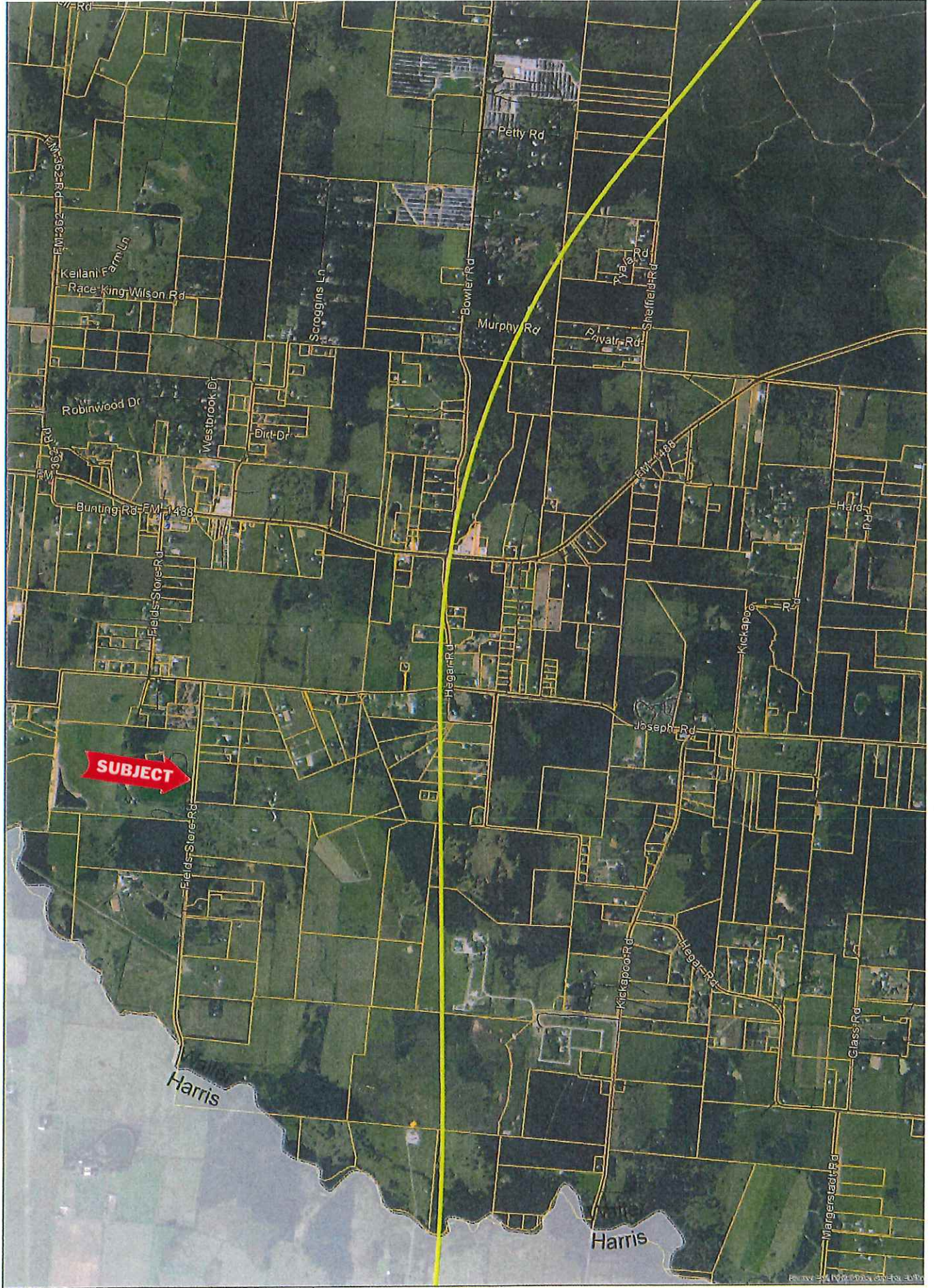





**Fields Store Rd.**  
Waller County, Texas, AC +/-





 Boundary     Crude Oil     Natural Gas     Other





 Segment 5  
 Parcel  
 Road

N  
  
 0 750 1,500 3,000  
 Feet

**ARUP**  

 Arup Texas, Inc.  
 10570 Richmond Ave., Suite 475  
 Houston, Texas 77042 USA  
 Tel: (713) 763-7100 Fax: (713) 343-1467  
 www.arup.com  
 Texas Registered Engineering Firm: F-1960

 **FREESE & NICHOLS**  

 2711 North Haskell Ave., Suite 3300  
 Dallas, Texas 75204  
 Tel: (214) 217-2200 Fax: (214) 217-2201  
 www.fnema.com  
 Texas Registered Engineering Firm: F-2144

 **TEXAS CENTRAL**  

 www.texascentralhighspeedrail.com 1-844-TXTRAINS