


Clayton's Camp Flood Plain




2/17/2022, 9:21:59 AM

 Parcels


Flood Hazard Zone

 AE - The base floodplain where base flood elevations are provided.

 AE Floodway - Regulatory Floodway

 X - 0.2% Annual Chance Flood Hazard.

X - Area of Minimal Flood Hazard



Source: Esri, Maxar, GeoEye, Earthstar Geographics, CNES/Airbus DS, USDA, USGS, AeroGRID, IGN, and the GIS User Community

Montgomery County Appraisal District, BIS Consulting -

Disclaimer: This product is for informational purposes only and has not been prepared for or be suitable for legal, engineering, or surveying purposes. It does not represent an on-the-ground survey and represents only the approximate relative location of boundaries.