

What began in 2003 as a vision to create a 12,000-acre linear park system stretching nearly 40 miles from the San Jacinto River at Highway 59 to Spring Creek Park in Tomball has come a step closer to reality. Over 12 miles of handicap-accessible trails now connects Harris County Precinct 4's Jesse H. Jones and Dennis Johnston parks, with additional trail segments soon to be completed. The goal to offer many types of recreational outdoor activities and preserve this linear parkland as a crucial wildlife corridor continues under the leadership of Harris County Precinct 4 Commissioner R. Jack Cagle.



Harris County Precinct 4
 Commissioner R. Jack Cagle
 Parks Department
 709 Riley Fuzzel Rd.
 Spring, Texas 77373
 281-353-8100



SPRING CREEK GREENWAY

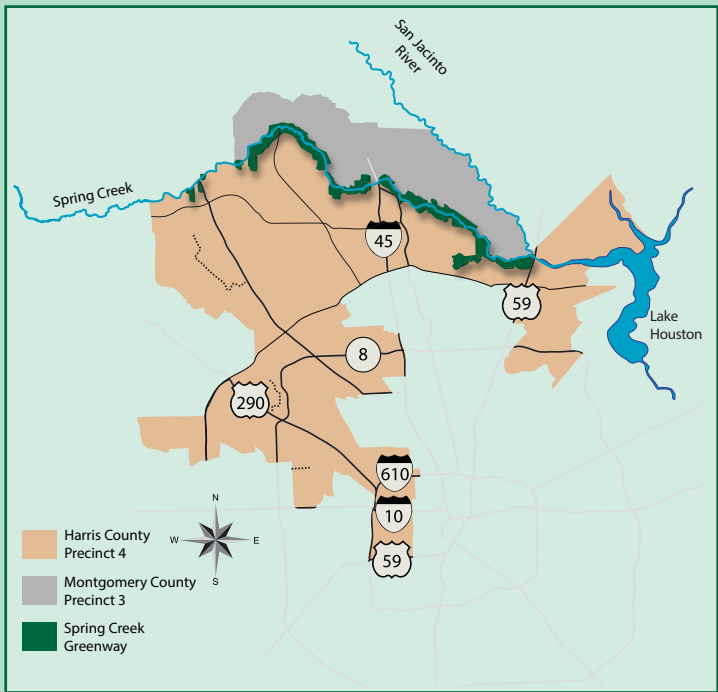


PRESERVATION

RESTORATION

RECREATION

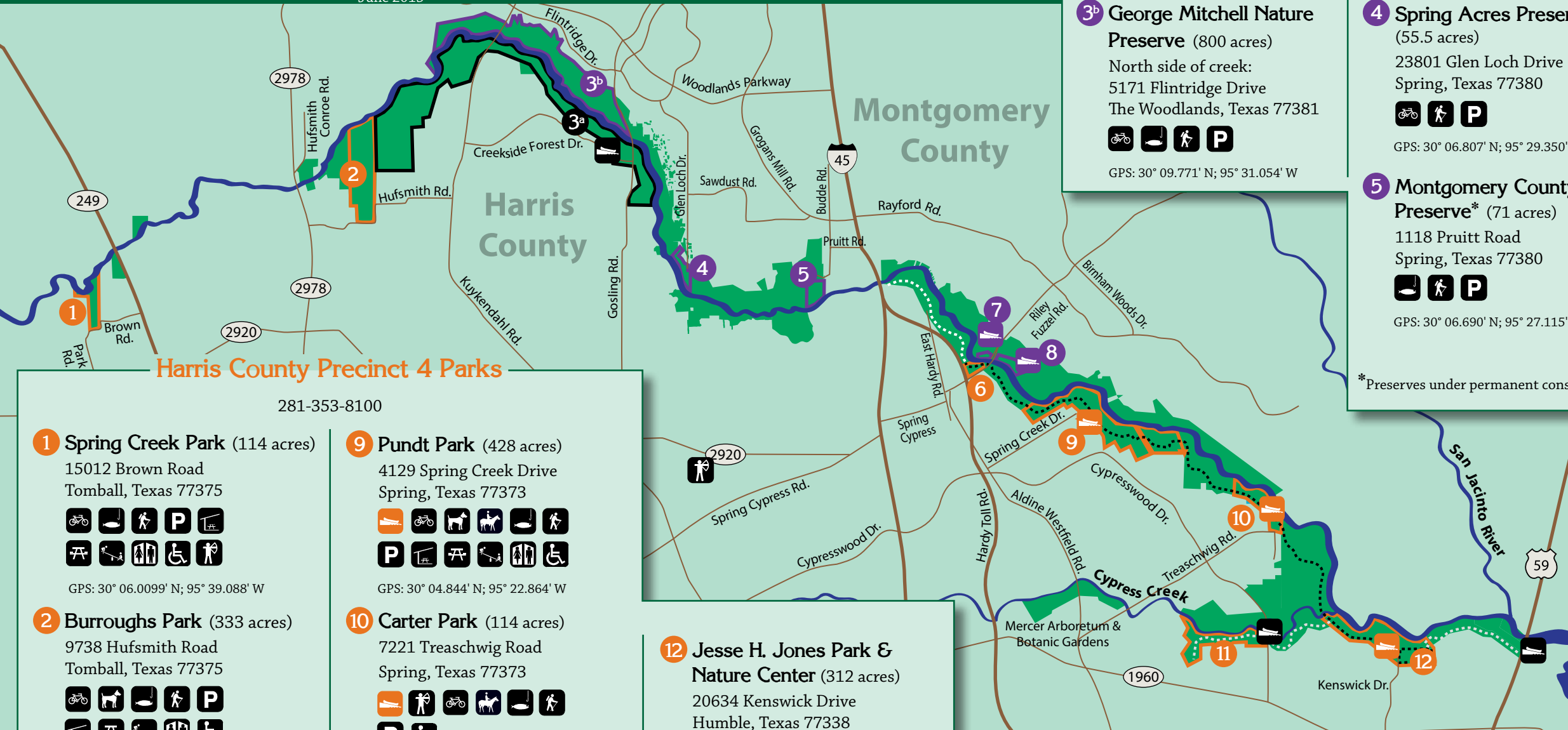
EDUCATION



Other contributors:
 Houston Audubon Society
 The Trust for Public Land
 Texas Master Naturalists

SPRING CREEK GREENWAY

June 2015



Harris County Precinct 4 Parks

281-353-8100

1 Spring Creek Park (114 acres)

15012 Brown Road
Tomball, Texas 77375



GPS: 30° 06.0099' N; 95° 39.088' W

2 Burroughs Park (333 acres)

9738 Hufsmith Road
Tomball, Texas 77375



GPS: 30° 07.673' N; 95° 34.469' W

6 Dennis Johnston Park (55 acres)

709 Riley Fuzzel Road
Spring, Texas 77373



GPS: 30° 05.375' N; 95° 24.579' W

9 Pundt Park (428 acres)

4129 Spring Creek Drive
Spring, Texas 77373



GPS: 30° 04.844' N; 95° 22.864' W

10 Carter Park (114 acres)

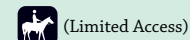
7221 Treaschwig Road
Spring, Texas 77373



GPS: 30° 03.151' N; 95° 19.616' W

11 Turkey Creek Park (178 acres)

Undeveloped
Broze Road, Humble



GPS: 30° 01.421' N; 95° 20.713' W

Registration required. For details, visit www.hcp4.net/parks/canoekayak.htm.

12 Jesse H. Jones Park & Nature Center (312 acres)

20634 Kenswick Drive
Humble, Texas 77338
281-446-8588



GPS: 30° 01.367' N; 95° 17.658' W

Montgomery County Precinct 3 Parks

281-367-3977

3^b George Mitchell Nature Preserve (800 acres)

North side of creek:
5171 Flintridge Drive
The Woodlands, Texas 77381



GPS: 30° 09.771' N; 95° 31.054' W

4 Spring Acres Preserve* (55.5 acres)

23801 Glen Loch Drive
Spring, Texas 77380



GPS: 30° 06.807' N; 95° 29.350' W

5 Montgomery County Preserve* (71 acres)

1118 Pruitt Road
Spring, Texas 77380



GPS: 30° 06.690' N; 95° 27.115' W

7 Old Riley Fuzzel Road Preserve* (7 acres)

1209 Old Riley Fuzzel Road
Spring, Texas 77386



GPS: 30° 05.606' N; 95° 24.324' W

8 Peckinpugh Preserve and Nature Center* (25 acres)

1209 Old Riley Fuzzel Road
Spring, Texas 77386



GPS: 30° 05.738' N; 95° 24.175' W

*Preserves under permanent conservation easements through Bayou Land Conservancy.

The Woodlands Development Company

3^a George Mitchell Nature Preserve and Rob Fleming Park (900 acres)

South side of creek:
5900 Creekside Forest Drive
The Woodlands, Texas 77389
281-210-3900



GPS: 30° 08.660' N; 95° 30.688' W

Legend

Existing Greenway Land	Dog Park	Pavilion
Existing Greenway Trails	Equestrian Trails	Picnicking
Future Greenway Trails	Fishing	Playground
Canoe Launch	Hiking	Rest Rooms
Archery	Nature Center	Wheelchair Accessible
Bicycling	Parking	

