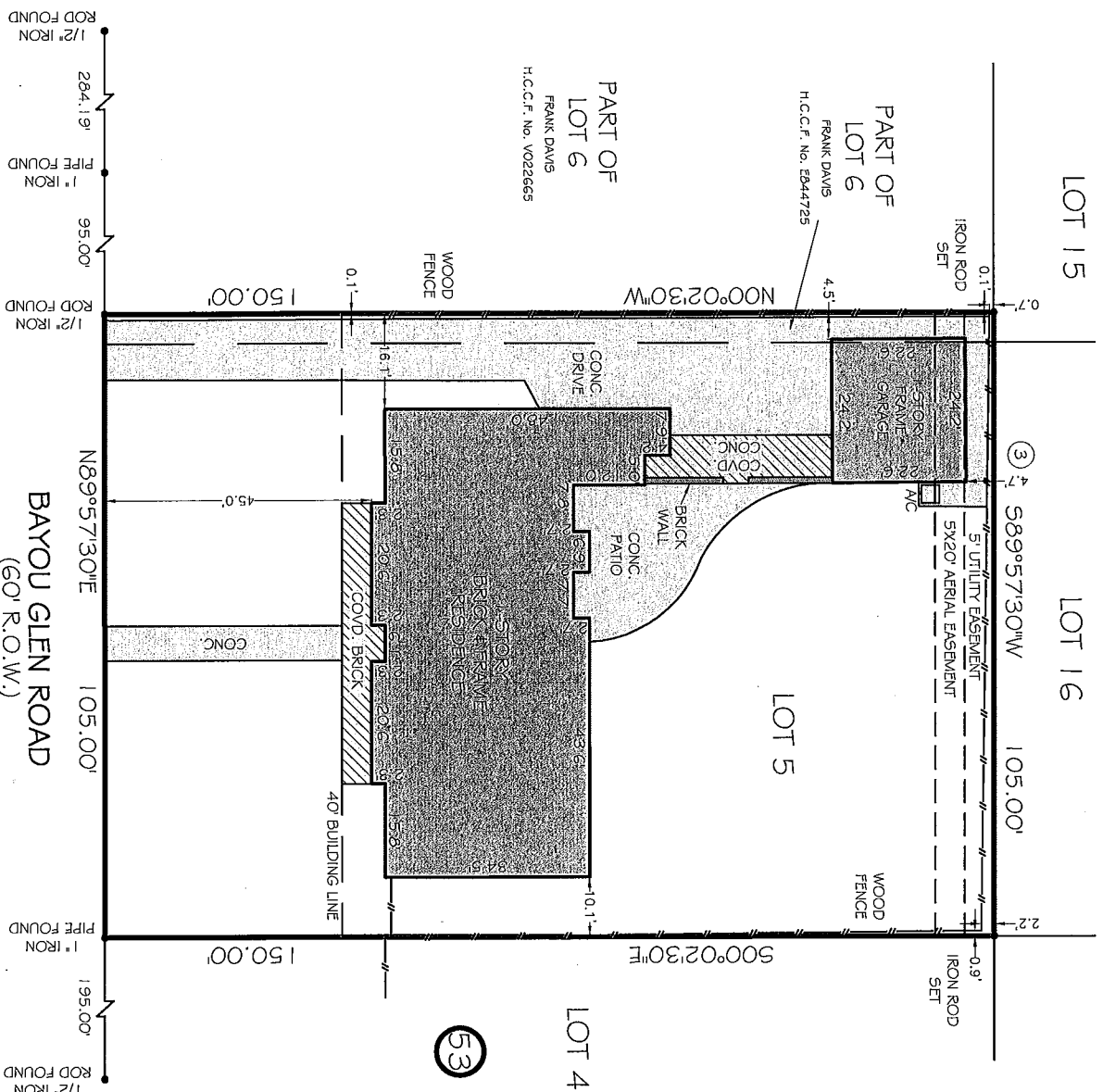


ADDRESS :5742 BAYOU GLEN ROAD
HOUSTON, TEXAS 77057
CLIENT :DOUG ROTAN
TITLE CO :N/A
GF NO :N/A
LENDER :N/A

A STANDARD LAND SURVEY OF
LOT 5 & THE EAST 5' OF LOT 6, BLOCK 53
TANGLEWOOD, SECTION 11
ACCORDING TO THE MAP OR PLAT THEREOF
RECORDED IN VOLUME 46, PAGE 36
OF THE MAP RECORDS OF HARRIS COUNTY, TEXAS




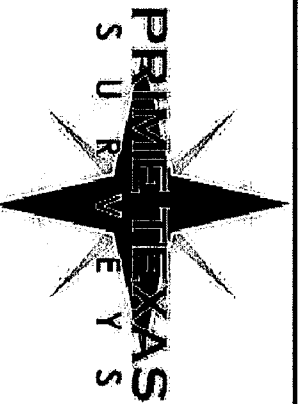
- NOTES:
1) ALL BEARINGS SHOWN ARE REFERENCED PER RECORDED PLAT.
2) THIS SURVEY WAS PREPARED WITHOUT A TITLE COMMITMENT. OTHER EASEMENTS AND/OR BUILDING LINES MAY AFFECT THIS TRACT.
3) BUILDING IS CROSSING 5' EASEMENT AS SHOWN.

LEGEND
(C.M.) - CONTROLLING MONUMENT
R.O.W. - RIGHT OF WAY
C.C.F. - COUNTY CLERK FILE

I HEREBY CERTIFY THAT THIS SURVEY WAS MADE ON THE GROUND UNDER MY SUPERVISION AND THAT IT CORRECTLY REPRESENTS THE FACTS FOUND AT THE TIME OF THE SURVEY.

FLOOD INFORMATION
THIS TRACT DOES NOT LIE WITHIN THE 100 YEAR FLOOD PLAIN AND IS IN ZONE "X" AS LOCATED BY F.E.M.A. FLOOD INSURANCE RATE PANEL NO: 48201C0665M DATED: 06-09-2014

FIRM NO. 10133000
JOB NO: 171008
DATE: AUGUST 10, 2017



PRIME TEXAS SURVEYS
2417 NORTH FMY
HOUSTON TX, 77009

WWW.PRIMETXSURVEYS.COM
ORDERS@PRIMETXSURVEYS.COM

DIR 713-864-2400
FAX 713-869-1008