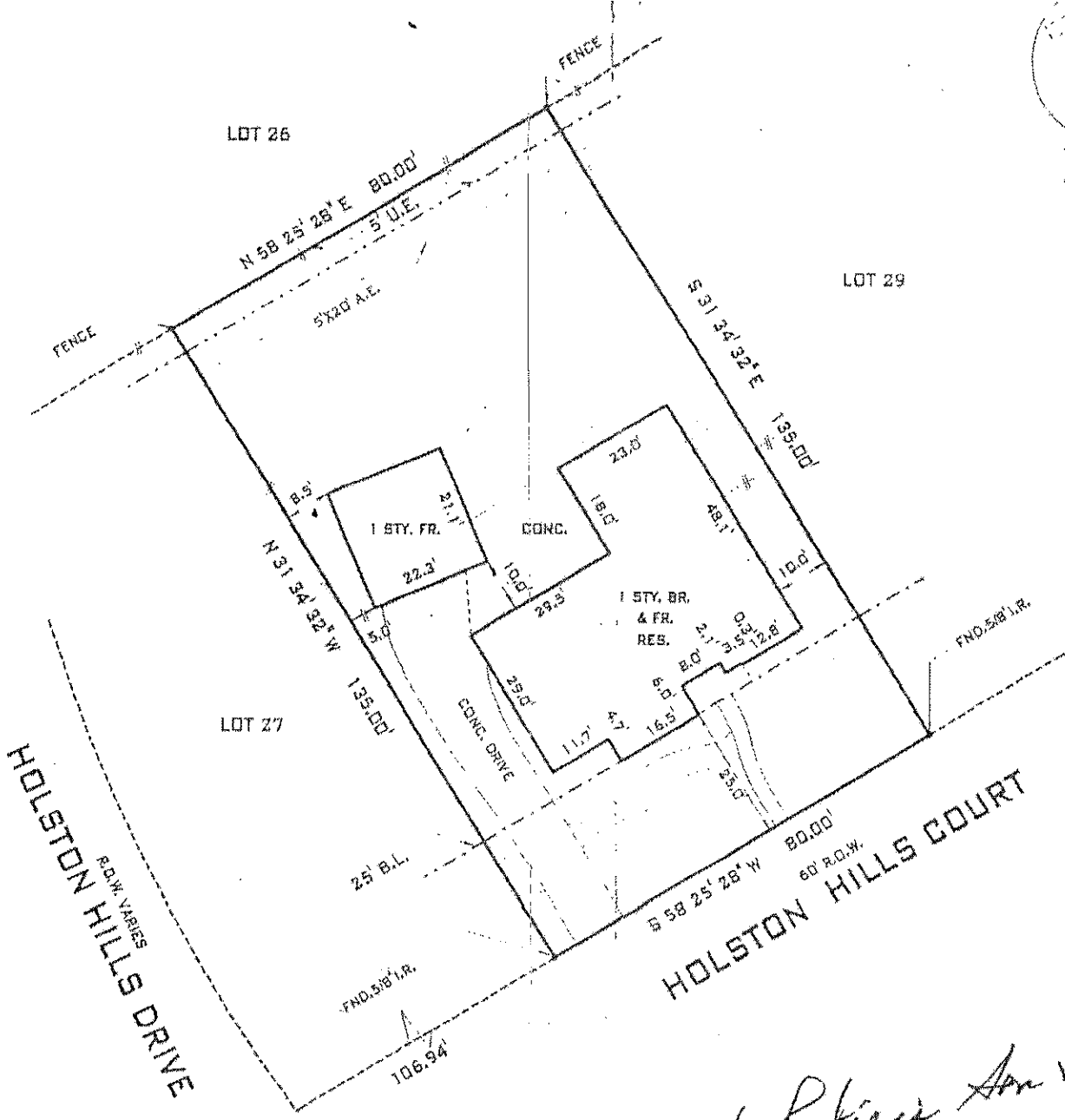
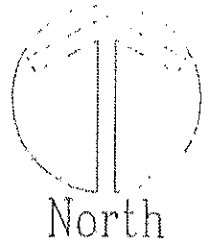


HOSKINS LAND SURVEYORS, INC.

R2165

14450 T.G. JESTER #130, HOUSTON, TEXAS 77014
 PHONE 281-440-9236 FAX 281-893-9739




NOTES:

1. BEARINGS ARE BASED ON RECORDED PLAT.
2. RESTRICTIONS: VOL. 172 PG. 120 & VOL. 5940. PG. 91, VOL. 5940. PG. 594, VOL. 6543 PG. 334, VOL. 6543, PG. 354 & VOL. 6548 PG. 387 & H.C.C.F.# E192600, L323472, L188037 & S201,192.
3. SUBJECT TO CITY OF HOUSTON ORDINANCE #89-1312. & 85-1878.

X Petition Annul
Emf
Barbara S. Zolbrod

BY GRAPHIC PLOTTING ONLY, THE PROPERTY SHOWN HEREON DOES NOT LIE WITHIN THE DESIGNATED 100 YR. FLOOD PLAIN. NO DETERMINATION IS MADE AS TO WHETHER PROPERTY WILL OR WILL NOT ACTUALLY FLOOD. FIRM PANEL NO. 480287 0435 J ZONE X DATE 11-6-96

THIS SURVEY WAS PERFORMED IN ACCORDANCE WITH TITLE COMMITMENT PROVIDED BY HOUSTON TITLE CO, GF# 00070364



PLAT OF PROPERTY FOR

BARBARA S. ZOLBROD

AT 5606 HOLSTON HILLS COURT

LOT 28 BLOCK 3

REVISION OF CHAMPIONS EAST

VOL. 172 PAGE 120 H.C.M.R.

HOUSTON, HARRIS COUNTY, TEXAS

SCALE: 1"=30'

DATE: AUGUST 4, 2000

I HEREBY CERTIFY THAT THIS PLAT REPRESENTS THE FINDINGS OF AN ON THE GROUND SURVEY MADE UNDER MY SUPERVISION ON THIS DAY AND IS CORRECT TO THE BEST OF MY KNOWLEDGE AND THAT THERE WERE NO APPARENT ENCROACHMENTS AT THE TIME OF THE SURVEY, UNLESS SHOWN OR NOTED OTHERWISE.

David Alan Hoskins

DAVID ALAN HOSKINS - TEXAS RPLS #4789