




Approximate front corners marked with red and yellow marking tape

**Legend**

-  HLP Sign
-  Available
-  Sold

Bracewell Cemetery Rd.

Nettles Cemetery Rd.

**Sold**

**T-2  
18 Ac**

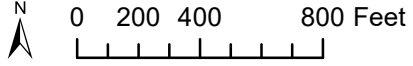
**T-3  
19 Ac**

**Sold**

**Sold**

**Sold**

**Sold**



Sources: Esri, HERE, Garmin, USGS, Intermap, INCREMENT P, NRCan, Esri Japan, METI, Esri China (Hong Kong), Esri Korea, Esri (Thailand), NGCC, (c) OpenStreetMap contributors, and the GIS User Community

Nettles Cemetery Rd. | Polk Co., TX

For illustration purposes only.