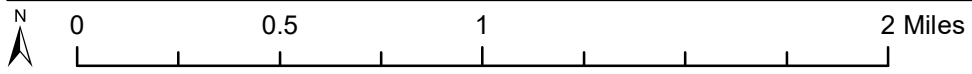


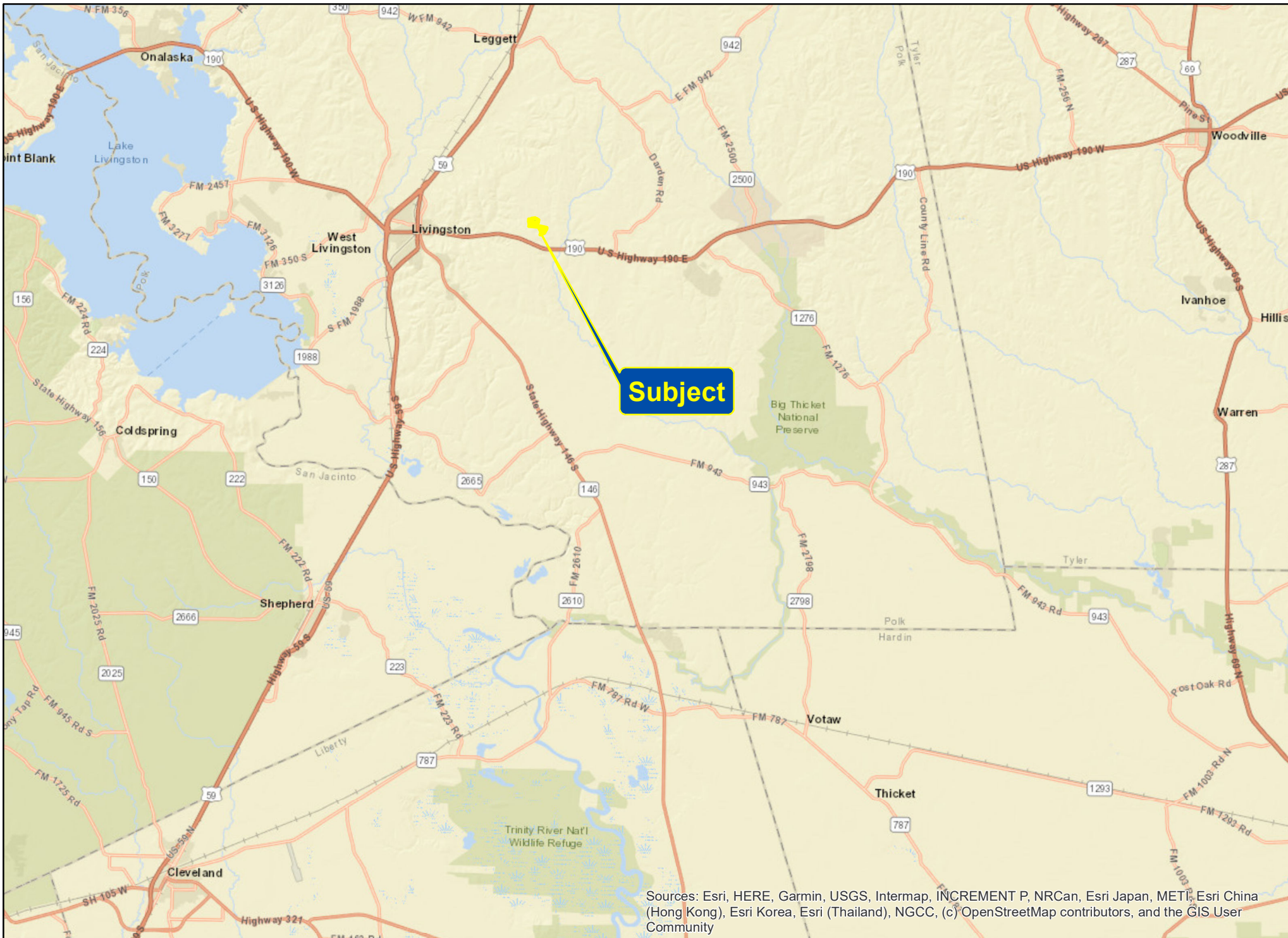
Subject

Sources: Esri, HERE, Garmin, USGS, Intermap, INCREMENT P, NRCan, Esri Japan, METI, Esri China (Hong Kong), Esri Korea, Esri (Thailand), NGCC, (c)OpenStreetMap contributors, and the GIS User Community




Nettles Cemetery Rd. | Polk Co., TX

For illustration purposes only.



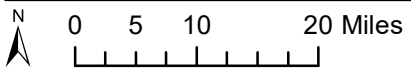
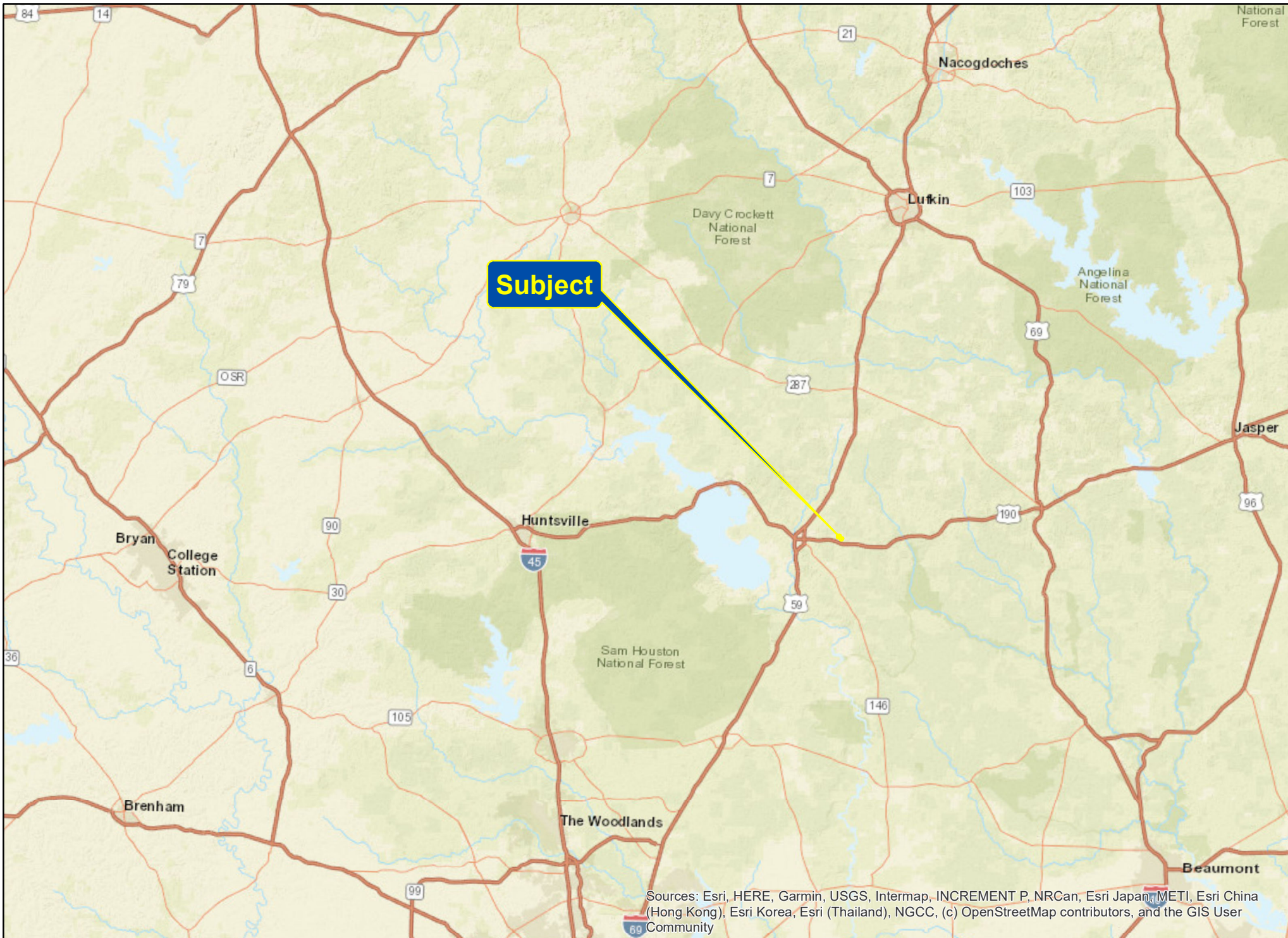
Subject

Sources: Esri, HERE, Garmin, USGS, Intermap, INCREMENT P, NRCan, Esri Japan, METI, Esri China (Hong Kong), Esri Korea, Esri (Thailand), NGCC, (c) OpenStreetMap contributors, and the GIS User Community



Nettles Cemetery Rd. | Polk Co., TX

For illustration purposes only.



Nettles Cemetery Rd. | Polk Co., TX

For illustration purposes only.